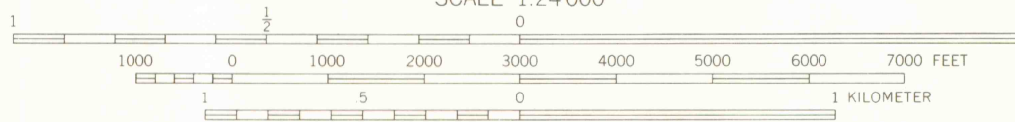
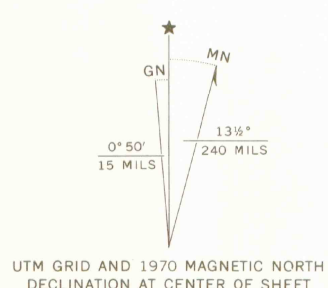


UNITED STATES
DEPARTMENT OF THE INTERIOR
GEOLOGICAL SURVEY

VAIL EAST QUADRANGLE
COLORADO
7.5 MINUTE SERIES (TOPOGRAPHIC)
NE 1/4 MINUTURN 15' QUADRANGLE




Mapped, edited, and published by the Geological Survey
Control by USGS and USC&GS
Topography by photogrammetric methods from aerial
photographs taken 1969. Field checked 1970
Polyconic projection. 1927 North American datum
10,000-foot grid based on Colorado coordinate system,
central zone
1000-meter Universal Transverse Mercator grid ticks,
zone 13, shown in blue
Where omitted, land lines have not been established



CONTOUR INTERVAL 40 FEET
DATUM IS MEAN SEA LEVEL
NATURAL LAKES LIBRARY
COLORADO SCHOOL OF MINES
GOLDEN, COLORADO

OFFICE COPY
LIBRARY USE ONLY



ROAD CLASSIFICATION
Primary highway, hard surface
Secondary highway, hard surface
Light-duty road, hard or improved surface
Unimproved road
Interstate Route
U. S. Route
State Route

VAIL EAST, COLO.
NE 1/4 MINUTURN 15' QUADRANGLE
N3937.5-W10615.7.5
1970

AMS 4763 III NE-SERIES V877

LIBRARY
document collection
UNIVERSITY OF WYOMING
LARAMIE

G37005
C1