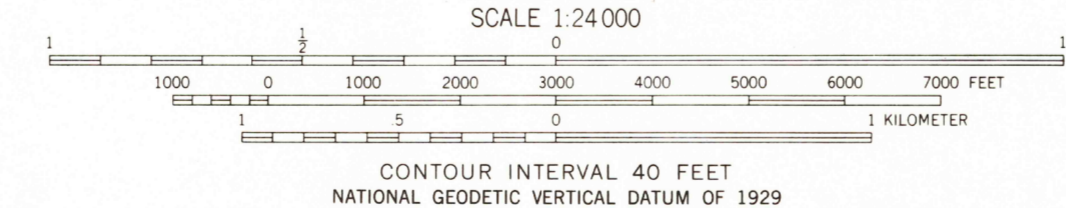
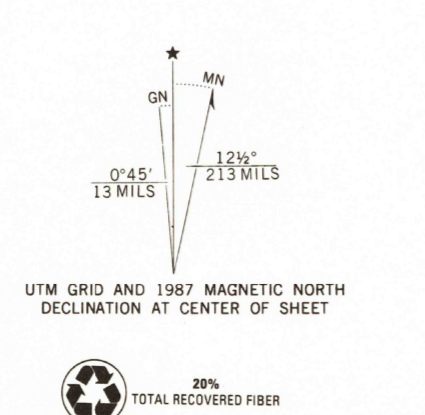
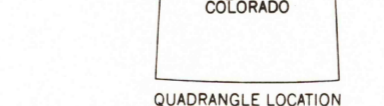


Mapped, edited, and published by the Geological Survey Control by USGS and NOS/NOAA Topography by photogrammetric methods from aerial photographs taken 1969. Field checked 1970 Polyconic projection. 1927 North American Datum 10,000-foot grid based on Colorado coordinate system, central zone 1000-meter Universal Transverse Mercator grid ticks, zone 13, shown in blue Certain land lines are omitted because of insufficient data To place on the predicted North American Datum 1983 move the projection lines 5 meters north and 51 meters east as shown by dashed corner ticks There may be private inholdings within the boundaries of the National or State reservations shown on this map



ROAD CLASSIFICATION table with symbols for Primary highway, Secondary highway, Interstate Route, U.S. Route, State Route, Light-duty road, and Unimproved road.



Revisions shown in purple and woodland compiled from aerial photographs taken 1983 and other source data. Partial check by U. S. Forest Service. Map edited 1987

RECEIVED SEP 30 2001 HISTORICAL MAP ARCHIVES VAIL PASS COLO. 39106-E2-TF-024 1970 PHOTOREVISED 1987 DMA 4763 II SW-SERIES V817

