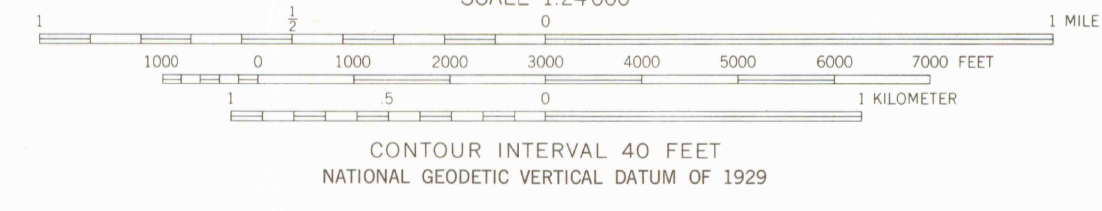
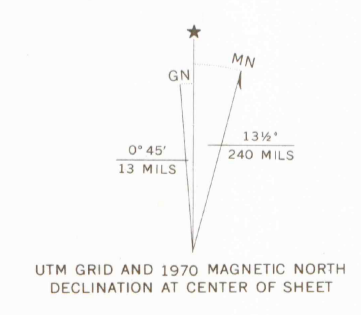
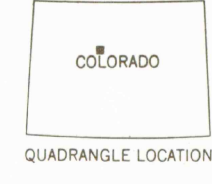


Mapped, edited, and published by the Geological Survey
 Control by USGS and USC&GS
 Topography by photogrammetric methods from aerial photographs taken 1969. Field checked 1970
 Polyconic projection. 1927 North American datum
 10,000-foot grid based on Colorado coordinate system, central zone
 1000-meter Universal Transverse Mercator grid ticks, zone 13, shown in blue
 Certain land lines are omitted because of insufficient data



ROAD CLASSIFICATION

Primary highway, hard surface	Light-duty road, hard or improved surface
Secondary highway, hard surface	Unimproved road
Interstate Route	U. S. Route
	State Route



THIS MAP COMPLIES WITH NATIONAL MAP ACCURACY STANDARDS
 FOR SALE BY U. S. GEOLOGICAL SURVEY, DENVER, COLORADO 80225, OR RESTON, VIRGINIA 22092
 A FOLDER DESCRIBING TOPOGRAPHIC MAPS AND SYMBOLS IS AVAILABLE ON REQUEST

OFFICE COPY
 AIR PHOTO USE ONLY

VAIL PASS, COLO.
 SW 1/4 DILLON 15' QUADRANGLE
 N3930-W10607.5/7.5
 1970
 AMS 4763 II SW—SERIES V877

DEC 9 1970
 ARTHUR LAKES LIBRARY
 UNIVERSITY OF MICHIGAN

G 3700
 s24
 .G4
 MAP ROOM