

Mapped, edited, and published by the Geological Survey

Control by USGS and NOS/NOAA

Topography by photogrammetric methods from aerial photographs taken 1962. Field checked 1966

Polygonic projection. 1927 North American Datum

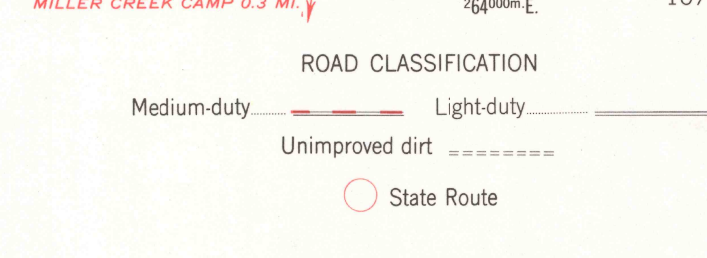

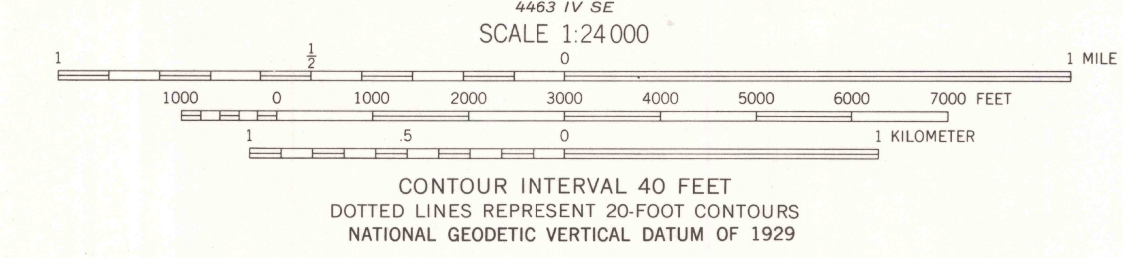
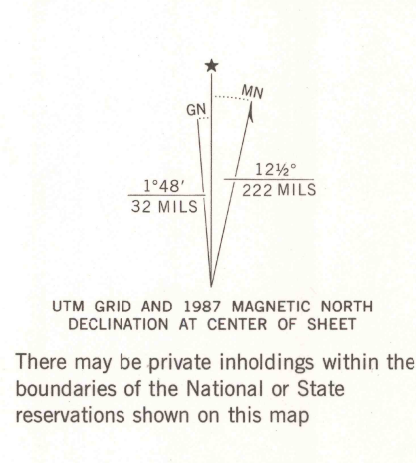
10,000-foot grid based on Colorado coordinate system, north zone

1000-meter Universal Transverse Mercator grid ticks, zone 13, shown in blue

Fine red dashed lines indicate selected fence lines

Certain land lines are omitted because of insufficient data

To place on the predicted North American Datum 1983 move the projection lines 6 meters north and 55 meters east as shown by dashed corner ticks



VEATCH GULCH, COLO.
39107-H7-TF-024
1966
PHOTOREVISED 1987
DMA 4463 IV NE—SERIES V877

THIS MAP COMPLIES WITH NATIONAL MAP ACCURACY STANDARDS
FOR SALE BY U. S. GEOLOGICAL SURVEY
DENVER, COLORADO 80225, OR RESTON, VIRGINIA 22092
A FOLDER DESCRIBING TOPOGRAPHIC MAPS AND SYMBOLS IS AVAILABLE ON REQUEST

