

Mapped, edited, and published by the Geological Survey

Control by USGS and NOS/NOAA

Topography from aerial photographs by multiplex methods  
Aerial photographs taken 1951. Field check 1955

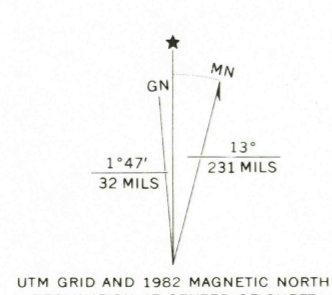
Polyconic projection. 1927 North American Datum  
10,000-foot grid based on Colorado coordinate system,  
central zone

Dashed land lines indicate approximate locations  
Certain land lines in T. 11 S. - R. 94 W. omitted because of  
insufficient data. Land lines unsurveyed in T. 11 S. - R. 93 W.

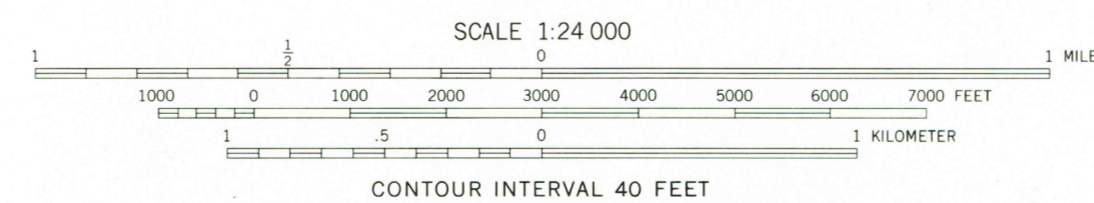
To place on the predicted North American Datum 1983  
move the projection lines 5 meters north and  
55 meters east as shown by dashed corner ticks

There may be private inholdings within the boundaries  
of the National or State reservations shown on this map

Revisions shown in purple compiled from aerial photographs  
taken 1979 and other source data. This information not  
field checked. Map edited 1982



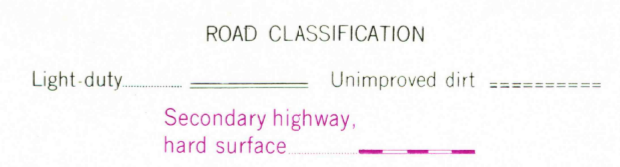
UTM GRID AND 1982 MAGNETIC NORTH  
DECLINATION AT CENTER OF SHEET



THIS MAP COMPLIES WITH NATIONAL MAP ACCURACY STANDARDS  
FOR SALE BY U. S. GEOLOGICAL SURVEY, DENVER, COLORADO 80225, OR RESTON, VIRGINIA 22092  
A FOLDER DESCRIBING TOPOGRAPHIC MAPS AND SYMBOLS IS AVAILABLE ON REQUEST



QUADRANGLE LOCATION



VEGA RESERVOIR, COLO.  
(FORMERLY THE MEADOWS)  
39107-B7-TF-024

1955  
PHOTOREVISED 1982  
DMA 4462 III NE-SERIES V877