

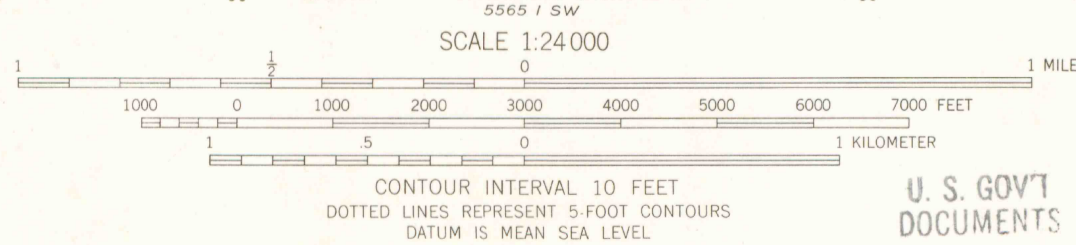
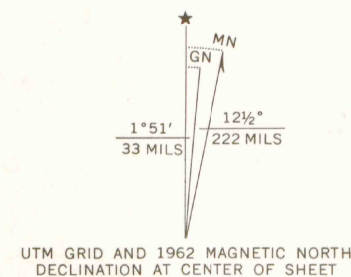
Mapped, edited, and published by the Geological Survey as part of the Department of the Interior program for the development of the Missouri River Basin

Control by USGS and USC&GS
Topography by photogrammetric methods from aerial photographs taken 1959, field checked 1962

Polyconic projection. 1927 North American datum
10,000-foot grid based on Colorado coordinate system, north zone
1000-meter Universal Transverse Mercator grid ticks, zone 13, shown in blue

Certain land lines are based on cultural developments and are not reflected in the original survey

Fine red dashed lines indicate selected fence lines




CONTOUR INTERVAL 10 FEET
DOTTED LINES REPRESENT 5 FOOT CONTOURS
DATUM IS MEAN SEA LEVEL

U.S. GOVT
DOCUMENTS

AUG 7 - 64

THIS MAP COMPLIES WITH NATIONAL MAP ACCURACY STANDARDS
FOR SALE BY U.S. GEOLOGICAL SURVEY, DENVER 25, COLORADO OR WASHINGTON 25, D.C.
A FOLDER DESCRIBING TOPOGRAPHIC MAPS AND SYMBOLS IS AVAILABLE ON REQUEST IN DENVER, COLORADO



QUADRANGLE LOCATION

ROAD CLASSIFICATION

Heavy-duty	Light-duty
Medium-duty	Unimproved dirt
U.S. Route	

OFFICE COPY

VENANGO NW, COLO.

N4052.5-W10207.5, 7.5

1962

AMS 5565 1 NW - SERIES V877

LIBRARY USE ONLY