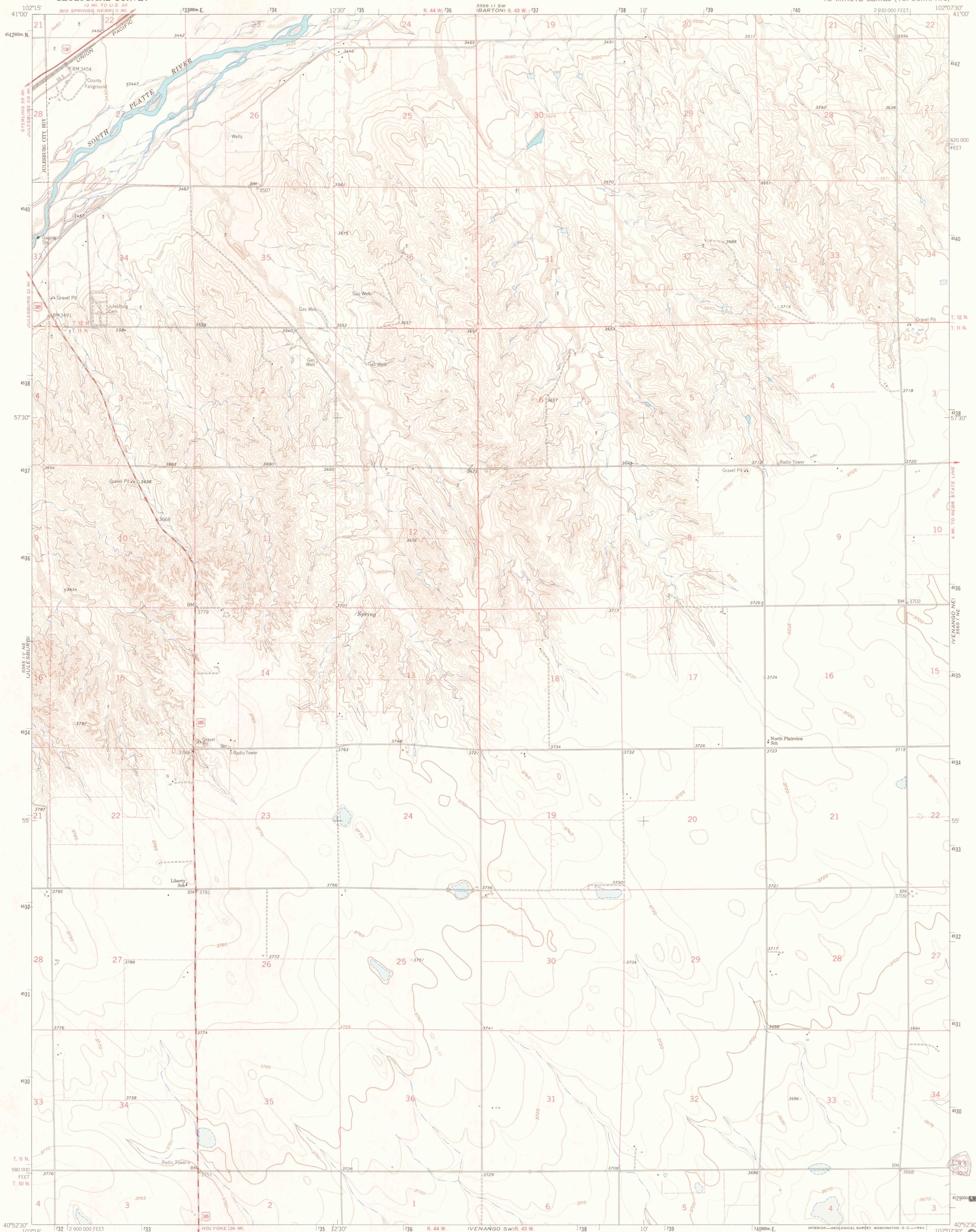
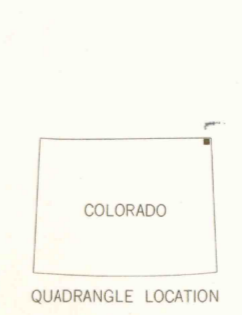
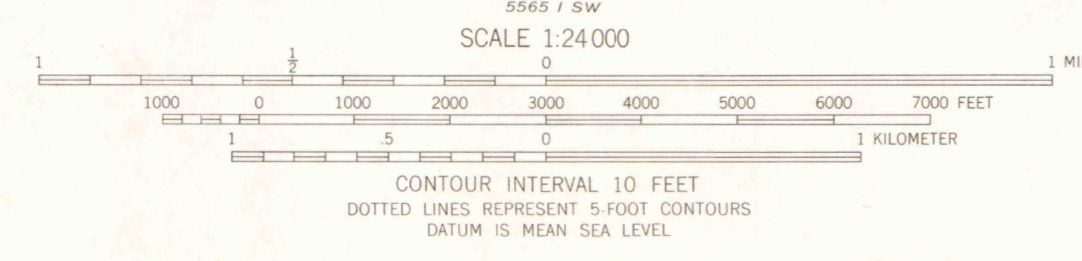
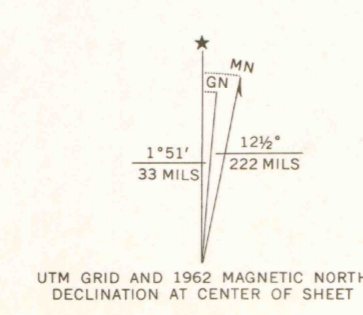


UNITED STATES
DEPARTMENT OF THE INTERIOR
GEOLOGICAL SURVEY

VENANGO NW QUADRANGLE
COLORADO—SEGWICK CO.
7.5 MINUTE SERIES (TOPOGRAPHIC)



Mapped, edited, and published by the Geological Survey as part of the Department of the Interior program for the development of the Missouri River Basin. Control by USGS and USC&GS. Topography by photogrammetric methods from aerial photographs taken 1959. Field checked 1962. Polyconic projection. 1927 North American datum. 10,000-foot grid based on Colorado coordinate system, north zone. 1000-meter Universal Transverse Mercator grid ticks, zone 13, shown in blue. Certain land lines are based on cultural developments and are not reflected in the original survey. Fine red dashed lines indicate selected fence lines.



ROAD CLASSIFICATION

Heavy-duty	Light-duty
Medium-duty	Unimproved dirt
U.S. Route	

THIS MAP COMPLIES WITH NATIONAL MAP ACCURACY STANDARDS FOR SALE BY U.S. GEOLOGICAL SURVEY, DENVER 25, COLORADO OR WASHINGTON 25, D.C. A FOLDER DESCRIBING TOPOGRAPHIC MAPS AND SYMBOLS IS AVAILABLE ON REQUEST.

MAY 1995
VENANGO NW, COLO.
N40525-W10207.5773
1962
AMS 5565 1 NW, SERIES

AUG 20 1997
MAP ROOM
ARTHUR LAKES LIBRARY
COLORADO SCHOOL OF MINES
3701
C222
S24
J5
1962
OFFICE COPY
VENANGO NW
5565 1 NW
3701
C222
S24
J5
1962
COLORADO SCHOOL OF MINES LIBRARY
118800 3164489