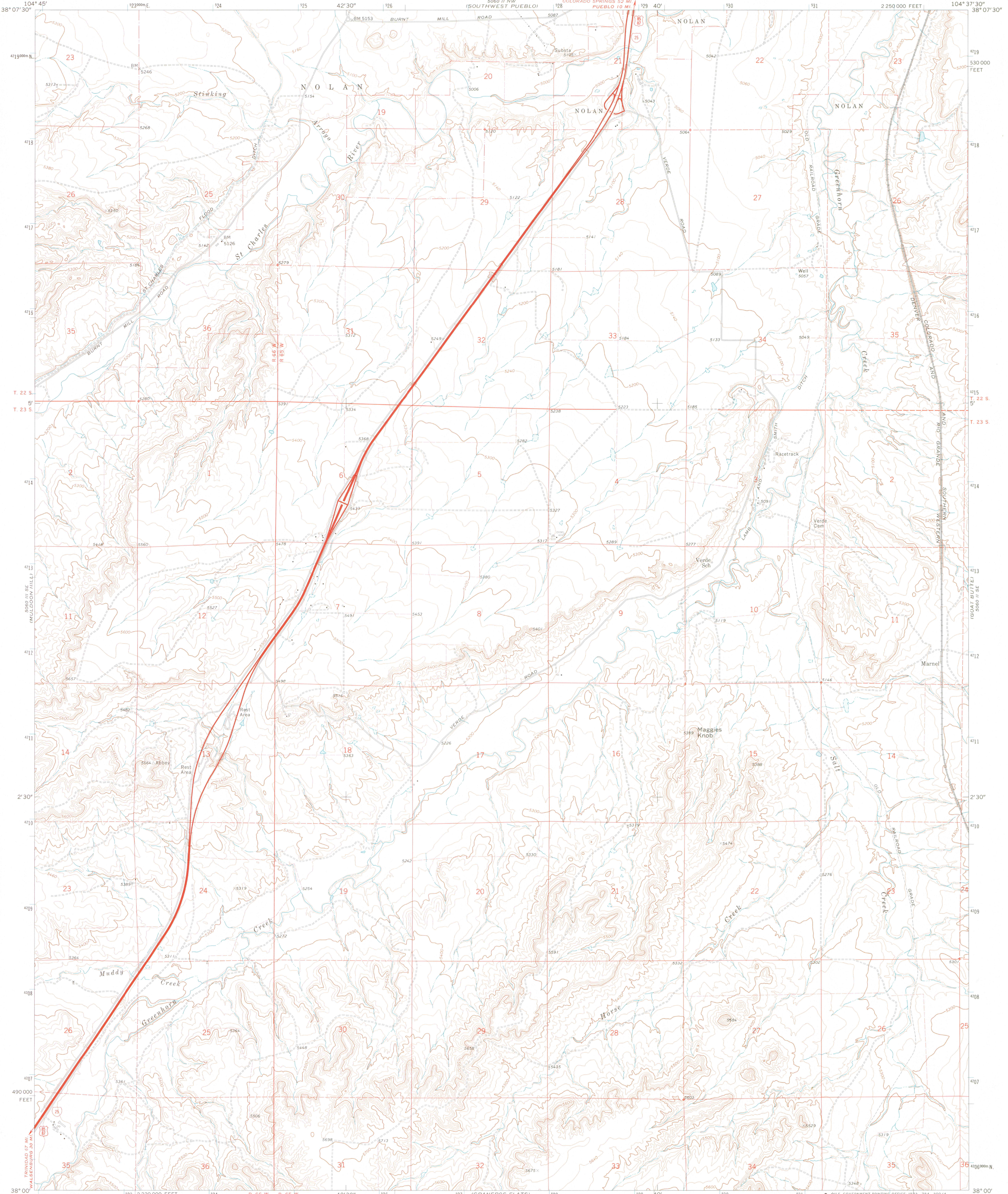


38° 07' 30" N
104° 45' W
COLORADO 0771
5069 IV NE
(SOUTHWEST PUEBLO)

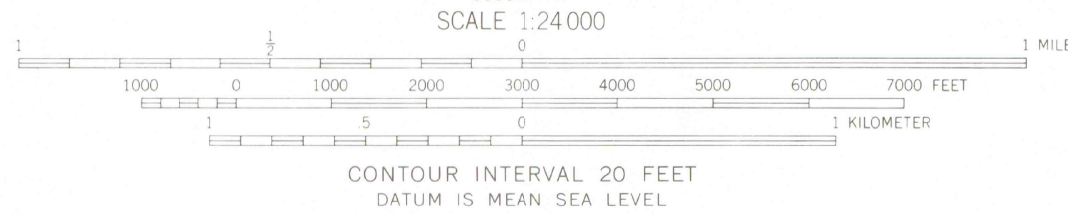
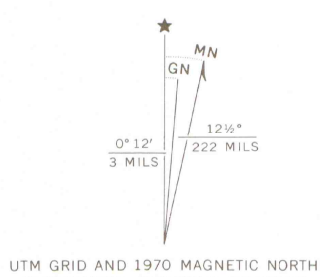
UNITED STATES
DEPARTMENT OF THE INTERIOR
GEOLOGICAL SURVEY

VERDE SCHOOL QUADRANGLE
COLORADO—PUEBLO CO.
7.5 MINUTE SERIES (TOPOGRAPHIC)

38° 07' 30" N
104° 37' 30" W
COLORADO 0771
5069 IV NE
(SOUTHWEST PUEBLO)



Mapped, edited, and published by the Geological Survey
Control by USGS and USC&GS
Topography by photogrammetric methods from aerial photographs taken 1969. Field checked 1970
Projection and 10,000-foot grid ticks: Colorado coordinate system, south zone (Lambert conformal conic) 1000-meter Universal Transverse Mercator grid ticks, zone 13, shown in blue. 1927 North American datum
Fine red dashed lines indicate selected fence lines



ROAD CLASSIFICATION

Primary highway, hard surface	Light-duty road, hard or improved surface
Secondary highway, hard surface	Unimproved road
Interstate Route	U. S. Route
	State Route

THIS MAP COMPLIES WITH NATIONAL MAP ACCURACY STANDARDS
FOR SALE BY U. S. GEOLOGICAL SURVEY, DENVER, COLORADO 80225, OR WASHINGTON, D. C. 20242
A FOLDER DESCRIBING TOPOGRAPHIC MAPS AND SYMBOLS IS AVAILABLE ON REQUEST

LIBRARY
COLORADO SCHOOL OF MINES
GOLDEN, COLORADO

VERDE SCHOOL, COLO. OFFICE COPY
N3800-W10437.5/7.5
1970
AMS 5060 II SW—SERIES V877



G 3701
C222
S24
U5