

Produced by the United States Geological Survey 1984 Revision by USDA Forest Service 2001

Topography compiled 1977. Planimetry derived from imagery taken 1998 and other sources. Public Land Survey System and survey control current as of 2002. Boundaries current as of 2002. North American Datum of 1927 (NAD 27). Projection and 10 000-foot ticks: Colorado coordinate system, south zone (Lambert conformal conic). Blue 1000-meter Universal Transverse Mercator ticks, zone 13. North American Datum of 1983 (NAD 83) is shown by dashed corner ticks. The values of the shift between NAD 27 and NAD 83 for 7.5-minute intersections are obtainable from National Geodetic Survey NADCON software. Non-National Forest System lands within the National Forest. Inholdings may exist in other National or State reservations. This map is not a legal document. Public lands are subject to change and leasing, and may have access restrictions; check with appropriate offices. Obtain permission before entering private lands. Unsurveyed land net is not official.

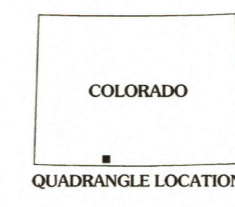
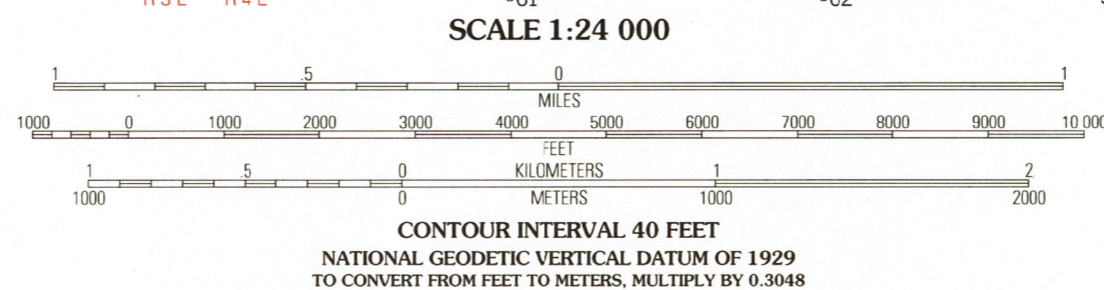
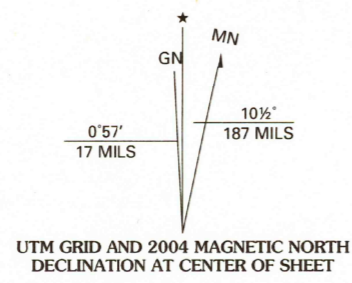


Table with 8 columns and 3 rows listing landmarks: Summit Peak, Platoro, Red Mountain, Elephant Head Rock, Spectacle Lake, Chama Peak, Archuleta Creek, and Cumbres.

Legend for highways and roads, including symbols for Interstate, U.S. Highway, State Highway, National Forest trails, and various road types like primary, secondary, and light-duty roads.

THIS MAP COMPLIES WITH NATIONAL MAP ACCURACY STANDARDS FOR SALE BY U.S. GEOLOGICAL SURVEY, P.O. BOX 25286, DENVER, COLORADO 80225 A FOLDER DESCRIBING TOPOGRAPHIC MAPS AND SYMBOLS IS AVAILABLE ON REQUEST

USGS LIBRARY - RESTON APR 15 2005 3 1818 00506439 7

VICTORIA LAKE, CO 2001 37106-B5-TF-024 7.5-MINUTE SERIES (TOPOGRAPHIC) 37106-B5-TF-024 NGA 4658 II NE-SERIES V877

USGS Library Reston, VA. Topo Archive

