

UNITED STATES  
DEPARTMENT OF THE INTERIOR  
GEOLOGICAL SURVEY

VIRGINIA DALE QUADRANGLE  
COLORADO-WYOMING  
7.5 MINUTE SERIES (TOPOGRAPHIC)



Mapped, edited, and published by the Geological Survey

Control by USGS and NOS/NOAA

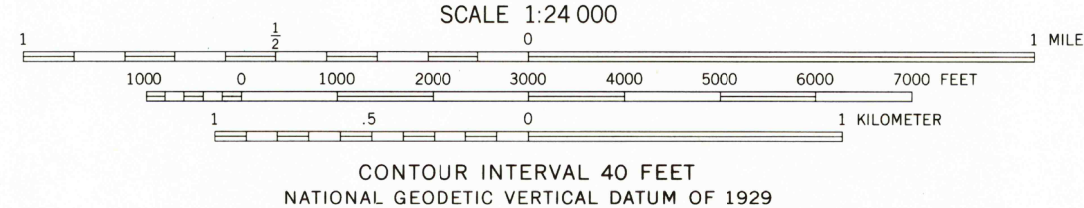
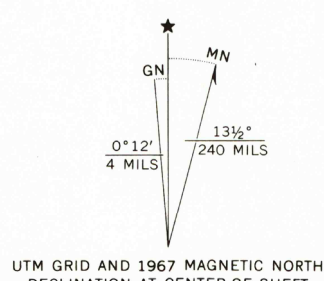
Topography by photogrammetric methods from aerial photographs taken 1966. Field checked 1967

Polyconic projection. 1927 North American Datum 10,000-foot grid based on Colorado coordinate system, north zone, and Wyoming coordinate system, east zone 1000-meter Universal Transverse Mercator grid ticks, zone 13.


The difference between 1927 North American Datum and North American Datum of 1983 (NAD 83) for 7.5 minute intersections is given in USGS Bulletin 1875. The NAD 83 is shown by dashed corner ticks

Fine red dashed lines indicate selected fence lines

T.12N., Sixth Principal Meridian, is duplicated in Colorado and Wyoming



THIS MAP COMPLIES WITH NATIONAL MAP ACCURACY STANDARDS  
FOR SALE BY U. S. GEOLOGICAL SURVEY, DENVER, COLORADO 80225, OR RESTON, VIRGINIA 22092  
A FOLDER DESCRIBING TOPOGRAPHIC MAPS AND SYMBOLS IS AVAILABLE ON REQUEST



ROAD CLASSIFICATION  
Heavy-duty ——— Light-duty ———  
Unimproved dirt - - - - -  
U. S. Route

VIRGINIA DALE, COLO. - WYO.  
40105-H3-TF-024

1967

DMA 4965 IV NE-SERIES V877

RECD FILE COPY

FEB 1 1991

USGS NAD HISTORICAL MAP