
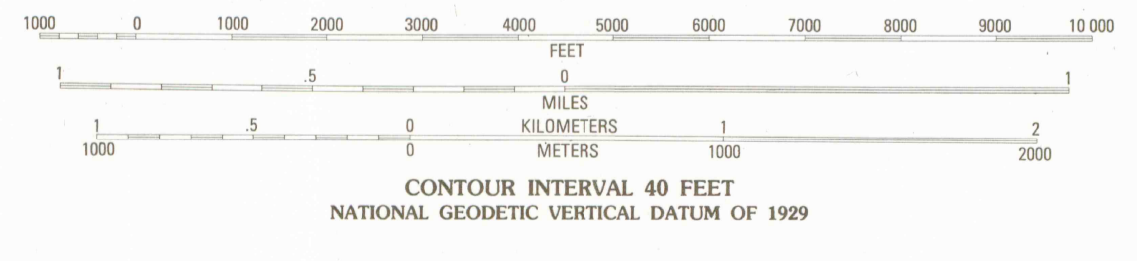
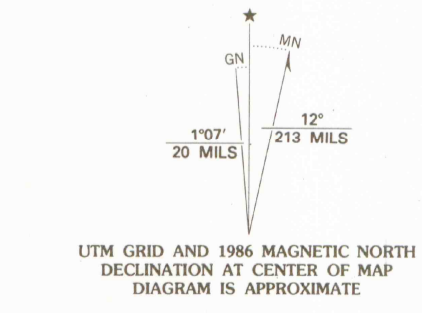


Produced by the United States Geological Survey  
Control by USGS and NOS/NOAA

Compiled by photogrammetric methods from aerial photographs  
taken 1961. Field checked 1982. Map edited 1986

Projection and 10,000-foot grid ticks: Colorado coordinate  
system, south zone (Lambert conformal conic)  
1000-meter Universal Transverse Mercator grid, zone 13  
1927 North American Datum  
To place on the predicted North American Datum 1983  
move the projection lines 3 meters north and  
53 meters east as shown by dashed corner ticks

Fine red dashed lines indicate selected fence and field lines  
generally visible on aerial photographs. This information is unchecked  
Where omitted, land lines have not been established or  
are not shown because of insufficient data



ROAD CLASSIFICATION

Primary highway, hard surface	Light-duty road, hard or improved surface
Secondary highway, hard surface	Unimproved road

Interstate Route U.S. Route State Route

WAGON WHEEL GAP, COLO.  
SE/4 CREEDE 15' QUADRANGLE  
37106-G7-TF-024

LIBRARY USE ONLY  
OFFICE COPY

1986  
DMA 4659 IV SE-SERIES V877

THIS MAP COMPLIES WITH NATIONAL MAP ACCURACY STANDARDS  
FOR SALE BY U.S. GEOLOGICAL SURVEY, DENVER, COLORADO 80225, OR RESTON, VIRGINIA 22092  
A FOLDER DESCRIBING TOPOGRAPHIC MAPS AND SYMBOLS IS AVAILABLE ON REQUEST

There may be private inholdings within the boundaries of  
the National or State reservations shown on this map

G  
3701  
C222  
s24  
U5

SOUTH FORK WEST



MAY 2 6 1987  
U.S. GOVT. DEPOSITORY  
FOR MAPS  
ARTHUR LAYCOCK LIBRARY