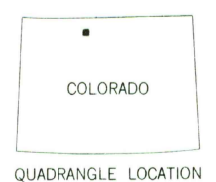
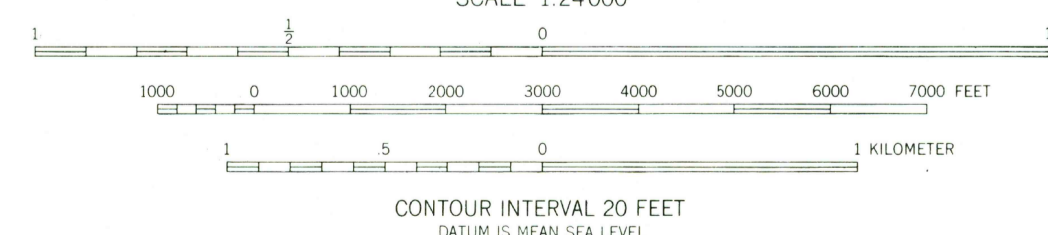
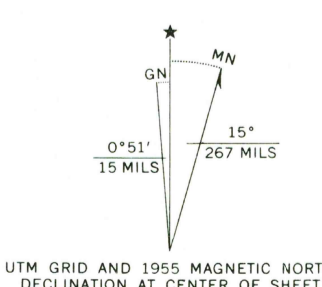


Mapped, edited, and published by the Geological Survey as part of the Department of the Interior program for the development of the Missouri River Basin. Control by USGS and USC&GS. Topography from aerial photographs by multiplex methods. Aerial photographs taken 1952. Field check 1955. Polyconic projection, 1927 North American datum, 10,000-foot grid based on Colorado coordinate system, north zone. 1,000-meter Universal Transverse Mercator grid ticks, zone 13, shown in blue.



ROAD CLASSIFICATION
Medium duty ——— Light duty ———
Unimproved dirt - - - - -
State Route ○

THIS MAP COMPLIES WITH NATIONAL MAP ACCURACY STANDARDS FOR SALE BY U. S. GEOLOGICAL SURVEY, DENVER, COLORADO 80225, OR RESTON, VIRGINIA 22092. A FOLDER DESCRIBING TOPOGRAPHIC MAPS AND SYMBOLS IS AVAILABLE ON REQUEST.

USGS HISTORICAL FILE TOPOGRAPHIC DIVISION

WALDEN, COLO.
NE/4 WALDEN 15' QUADRANGLE
N4037.5—W10615.7.5
1955
AMS 4765 III NE—SERIES V877

3580