

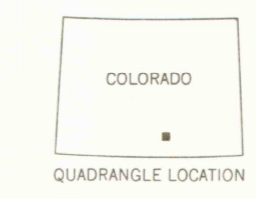
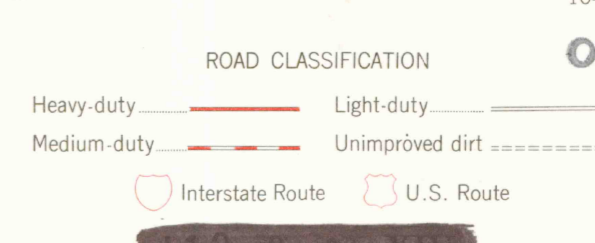
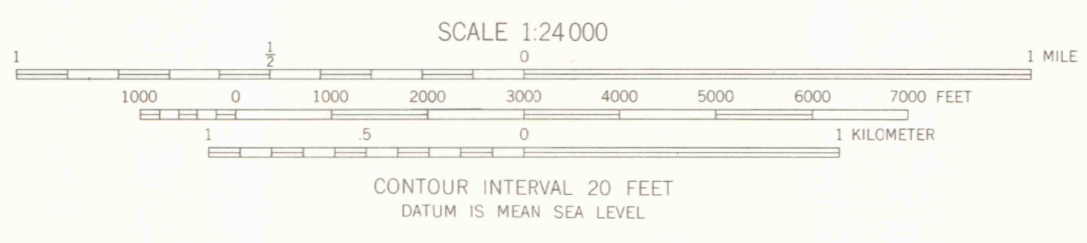
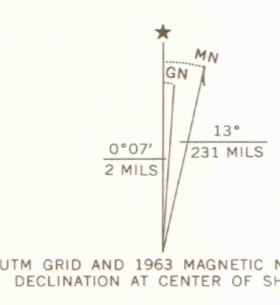
Mapped, edited, and published by the Geological Survey

Control by USGS and USC&GS

Topography by photogrammetric methods from aerial photographs taken 1960. Field checked 1963

Polyconic projection. 1927 North American datum. 10,000-foot grid based on Colorado coordinate system, south zone. 1000-meter Universal Transverse Mercator grid ticks, zone 13, shown in blue

Red tint indicates area in which only landmark buildings are shown. Fine red dashed lines indicate selected fence lines



THIS MAP COMPLIES WITH NATIONAL MAP ACCURACY STANDARDS
FOR SALE BY U. S. GEOLOGICAL SURVEY, DENVER, COLORADO 80225, OR WASHINGTON, D. C. 20242
A FOLDER DESCRIBING TOPOGRAPHIC MAPS AND SYMBOLS IS AVAILABLE ON REQUEST

MAY 1995
MAP ROOM
ARTHUR LAKES LIBRARY
COLORADO SCHOOL OF MINES
WALSENBURG SOUTH, COLO.
N3730-W10445/7.5
1963
AMS 5059 111 SE-SERIES V87

AUG 20 1997
MAP ROOM
ARTHUR LAKES LIBRARY
COLORADO SCHOOL OF MINES
LIBRARY USE ONLY
3701
C222
624
05
1 2
COLORADO SCHOOL OF MINES LIBRARY
018800 3164340