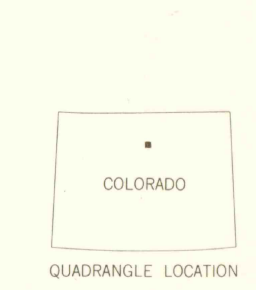
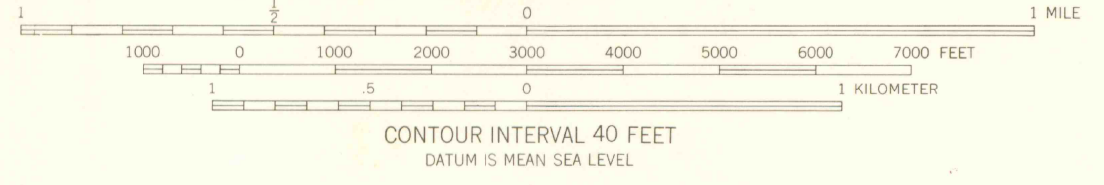
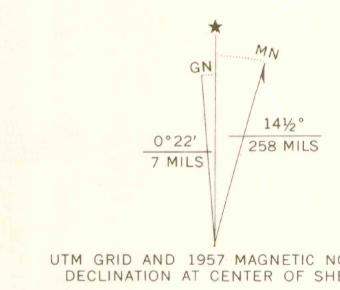


Mapped, edited, and published by the Geological Survey as part of the Department of the Interior program for the development of the Missouri River Basin Control by USGS and USC&GS  
Topography from aerial photographs by photogrammetric methods  
Aerial photographs taken 1953. Field check 1957  
Polyconic projection. 1927 North American datum 10,000-foot grid based on Colorado coordinate system, north zone  
1000-meter Universal Transverse Mercator grid ticks, zone 13, shown in blue  
Dashed land lines indicate approximate locations  
Land lines omitted in T. 1 and 2 N., R. 74 W. and in parts of T. 1 and 2 N., R. 73 W. because of insufficient data  
Unchecked elevations are shown in brown



ROAD CLASSIFICATION  
Light-duty ————— Unimproved dirt - - - - -  
State Route ○

THIS MAP COMPLIES WITH NATIONAL MAP ACCURACY STANDARDS  
FOR SALE BY U. S. GEOLOGICAL SURVEY, DENVER, COLORADO 80225 OR WASHINGTON, D. C. 20242.  
A FOLDER DESCRIBING TOPOGRAPHIC MAPS AND SYMBOLS IS AVAILABLE ON REQUEST

**MOUNTAIN SPORTS**  
821 PEARL ST  
BOULDER, CO 80302

WARD, COLO.  
N4000-W10530/7.5  
1957  
AMS 4864 II SE-SERIES V877

G 3700  
s24  
.G4  
MAP ROOM

MAR 30 2004  
NATIONAL ARCHIVES  
COLLEGE OF MINES

OFFICE COPY  
LIBRARY USE ONLY