



Mapped, edited, and published by the Geological Survey

Control by USGS and USC&GS

Topography by photogrammetric methods from aerial photographs taken 1962. Field checked 1963

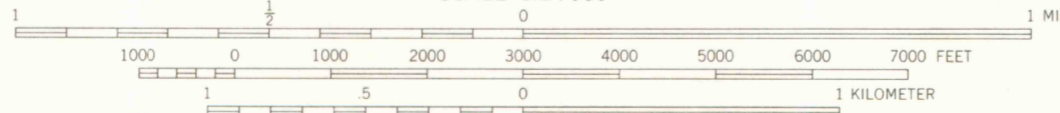
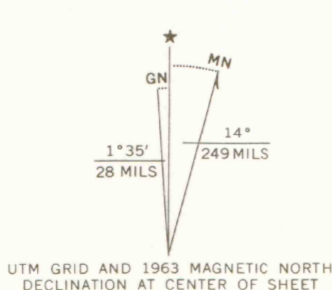
Polyconic projection. 1927 North American datum

10,000-foot grids based on Colorado coordinate system, south and central zones

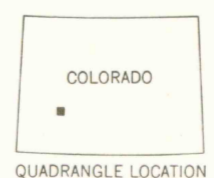
1000-meter Universal Transverse Mercator grid ticks, zone 13, shown in blue

Fine red dashed lines indicate selected fence lines

Where omitted, land line has not been established



CONTOUR INTERVAL 40 FEET
DATUM IS MEAN SEA LEVEL



ROAD CLASSIFICATION
Light-duty ————— Unimproved dirt - - - - -

OFFICE COPY

WASHBOARD ROCK, COLO.
N3815-W10730/7.5

1963
AMS 4460 I SE-SERIES V877

THIS MAP COMPLIES WITH NATIONAL MAP ACCURACY STANDARDS
FOR SALE BY U. S. GEOLOGICAL SURVEY, DENVER, COLORADO 80225, OR WASHINGTON, D. C. 20242
A FOLDER DESCRIBING TOPOGRAPHIC MAPS AND SYMBOLS IS AVAILABLE ON REQUEST

JUL 13 1999

MAP ROOM
ANTHUR LAKES LIBRARY
COLORADO SCHOOL OF MINES

G 3701
C222
S24
US