

Mapped, edited, and published by the Geological Survey

Control by USGS and NOS/NOAA
Topography by photogrammetric methods from aerial
photographs taken 1962. Field checked 1963

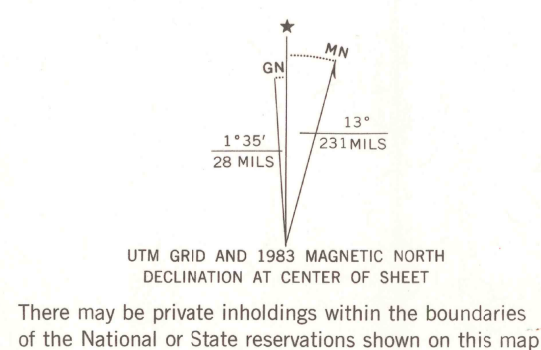
Polyconic projection. 1927 North American Datum
10,000-foot grids based on Colorado coordinate system,
south and central zones

1000-meter Universal Transverse Mercator grid ticks,
zone 13, shown in blue

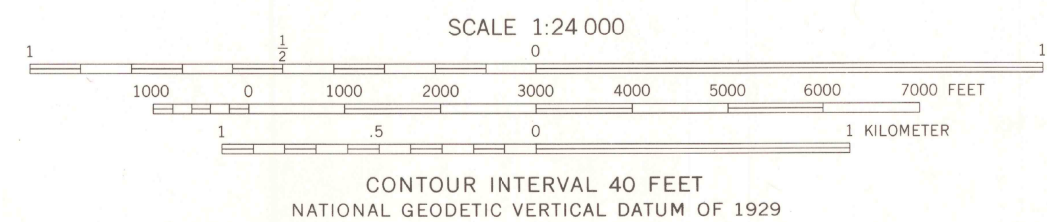
Fine red dashed lines indicate selected fence lines

Where omitted, land line has not been established

To place on the predicted North American Datum 1983
move the projection lines 4 meters north and
55 meters east as shown by dashed corner ticks



There may be private inholdings within the boundaries
of the National or State reservations shown on this map

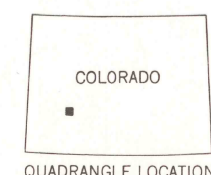


SCALE 1:24 000

SCALE 1:40 000

CONTOUR INTERVAL 40 FEET
NATIONAL GEODETIC VERTICAL DATUM OF 1929

THIS MAP COMPLIES WITH NATIONAL MAP ACCURACY STANDARDS
FOR SALE BY U. S. GEOLOGICAL SURVEY, DENVER, COLORADO 80225, OR RESTON, VIRGINIA 22092
A FOLDER DESCRIBING TOPOGRAPHIC MAPS AND SYMBOLS IS AVAILABLE ON REQUEST



QUADRANGLE LOCATION

ROAD CLASSIFICATION
Light-duty ———— Unimproved dirt - - - - -

WASHBOARD ROCK, COLO.
38107-C5-TF-024

1963
PHOTOREVISED 1983
DMA 4460 1 SE-SERIES V877

Revisions shown in purple compiled from aerial photographs
taken 1979 and other source data. This information not
field checked. Map edited 1983

