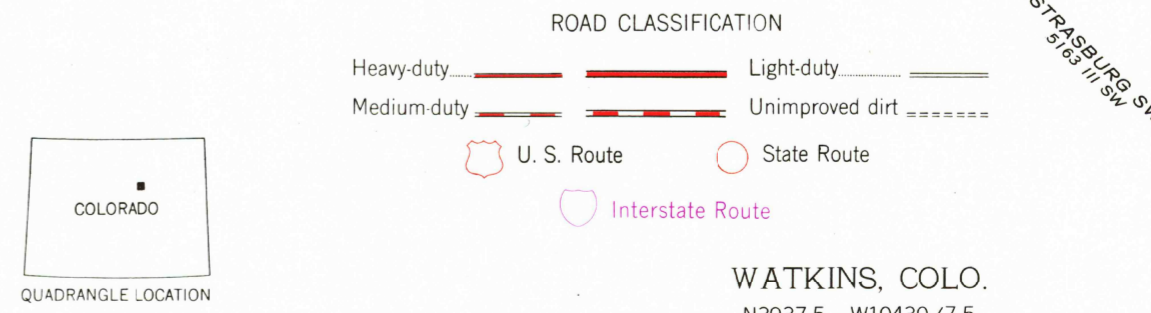
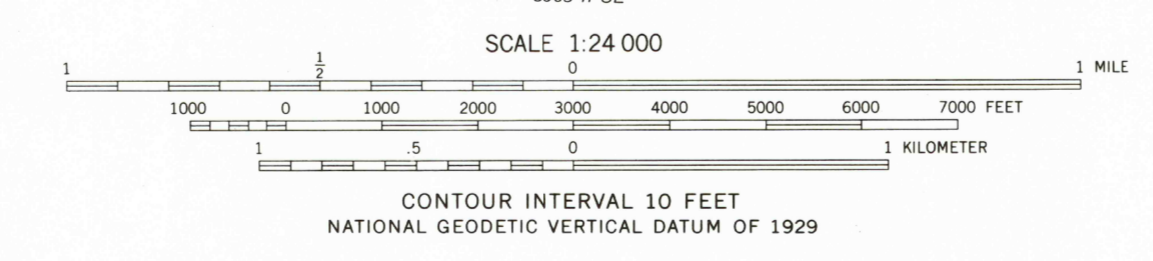
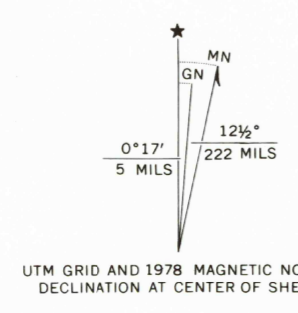


Mapped, edited, and published by the Geological Survey as part of the Department of the Interior program for the development of the Missouri River Basin
Control by USGS and NOS/NOAA
Culture and drainage in part compiled from aerial photographs taken 1950. Topography by planetable surveys 1954
Polyconic projection. 1927 North American datum
10,000-foot grid based on Colorado coordinate system, central and north zones
1000-meter Universal Transverse Mercator grid ticks, zone 13, shown in blue

Revisions shown in purple compiled from aerial photographs taken 1975 and other source data. This information not field checked. Map edited 1978.



THIS MAP COMPLIES WITH NATIONAL MAP ACCURACY STANDARDS
FOR SALE BY U. S. GEOLOGICAL SURVEY, DENVER, COLORADO 80225, OR RESTON, VIRGINIA 22092
A FOLDER DESCRIBING TOPOGRAPHIC MAPS AND SYMBOLS IS AVAILABLE ON REQUEST

WATKINS, COLO.
N3937.5-W10430.7/5
1954
PHOTOREVISED 1978
DMA 5083 II NE-SERIES V87T

RETURN TO:
USGS AND HISTORICAL MAP ARCHIVES