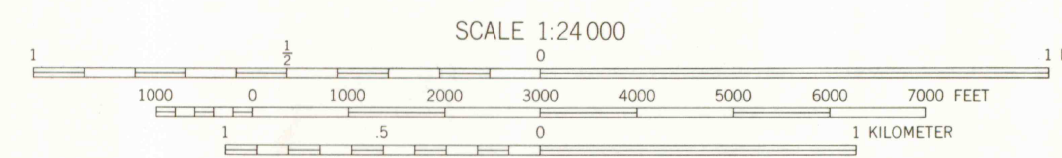
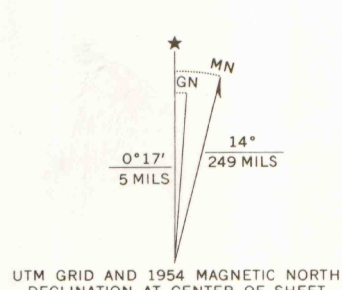
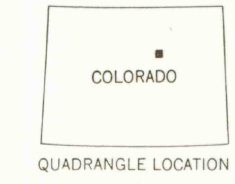


Mapped, edited, and published by the Geological Survey as part of the Department of the Interior program for the development of the Missouri River Basin. Control by USGS and USC&GS. Culture and drainage in part compiled from aerial photographs taken 1950. Topography, by planetable surveys 1954. Polyconic projection. 1927 North American datum. 10,000-foot grid based on Colorado coordinate system, central and north zones. 1000-meter Universal Transverse Mercator grid ticks, zone 13, shown in blue.




CONTOUR INTERVAL 10 FEET  
DATUM IS MEAN SEA LEVEL



ROAD CLASSIFICATION

Heavy-duty	Light-duty
Medium-duty	Unimproved dirt
U. S. Route	State Route



WATKINS, COLO.  
N3937.5-W10430.7.5  
1954

AMS 5063 II NE-SERIES V877

AUG 20 1997  
MAP ROOM  
LAKES LIBRARY  
SCHOOL OF MINES

G 3700  
S24  
.G4  
MAP ROOM

701  
C.I.