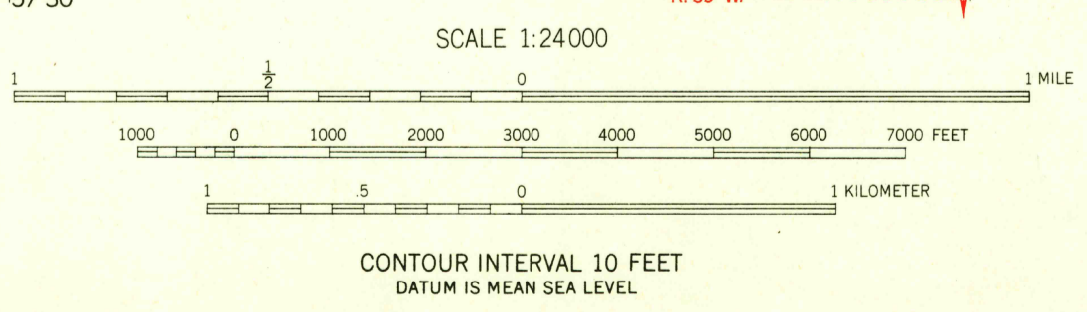
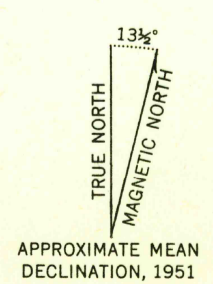


U. S. G. S.  
FILE COPY  
Inspection and Printing.

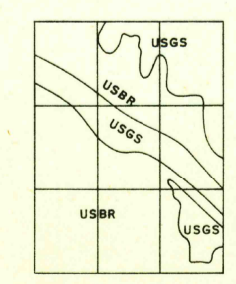
Maped by the Geological Survey and Bureau of Reclamation  
Edited and published by the Geological Survey  
as part of the Department of the Interior program  
for the development of the Missouri River Basin  
Control by USGS and USC&GS

Culture and drainage in part compiled from  
aerial photographs taken October 1948. Topography by  
plane-table methods, 1948 and 1951. Field check 1951  
Polyconic Projection. 1927 North American datum  
10,000-foot grid based on Colorado coordinate system,  
north zone



ROAD CLASSIFICATION

Heavy-duty	4 LANE 6 LANE	Light-duty
Medium-duty	4 LANE 6 LANE	Unimproved dirt
U. S. Route		State Route



USGS  
Historical File  
Topographic Division  
U. S. G. S.  
FILE COPY  
Inspection and Printing.

WELDONA, COLO.  
N4015-W10352.5/7.5  
1951

THIS MAP COMPLIES WITH NATIONAL MAP ACCURACY STANDARDS  
FOR SALE BY U. S. GEOLOGICAL SURVEY, FEDERAL CENTER, DENVER, COLORADO OR WASHINGTON 25, D. C.  
A FOLDER DESCRIBING TOPOGRAPHIC MAPS AND SYMBOLS IS AVAILABLE ON REQUEST