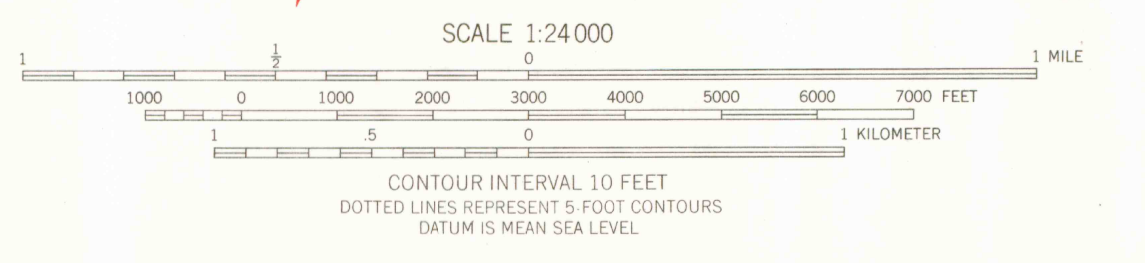
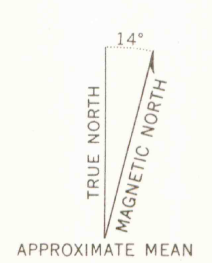
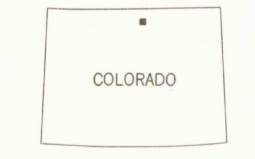


Mapped, edited, and published by the Geological Survey
Control by USGS and USC&GS
Topography by photogrammetric methods from aerial
photographs taken 1958. Field checked 1960
Polyconic projection: 1927 North American datum
10,000-foot grid based on Colorado coordinate system,
north zone
1000-meter Universal Transverse Mercator grid ticks,
zone 13, shown in blue
Fine red dashed lines indicate selected fence and field lines where
generally visible on aerial photographs. This information is unchecked



ROAD CLASSIFICATION

Heavy-duty	Light-duty
Medium-duty	Unimproved dirt
U.S. Route	State Route



THIS MAP COMPLIES WITH NATIONAL MAP ACCURACY STANDARDS
FOR SALE BY U.S. GEOLOGICAL SURVEY, DENVER 25, COLORADO OR WASHINGTON 25, D.C.
A FOLDER DESCRIBING TOPOGRAPHIC MAPS AND SYMBOLS IS AVAILABLE ON REQUEST

OFFICE COPY
LIBRARY USE ONLY

WELLINGTON, COLO.
NE/4 FORT COLLINS 15 QUADRANGLE
N4037.5-W10500/7.5
1960

GEOLOGICAL SURVEY OF WYOMING

JUL 06 2000
MAP FROM
ARTHUR LAKES LIBRARY
COLORADO SCHOOL OF MINES
LIBRARY
DOCUMENT COLLECTION
MAR 30 1985
UNIVERSITY OF WYOMING
LARIMIE

G3700
S24
J64