

549 1/2 SE  
FOUR CORNER  
MOUNTAIN

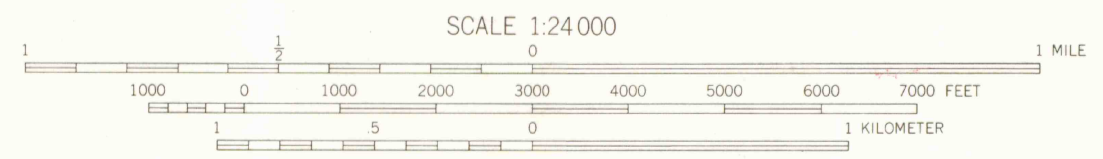
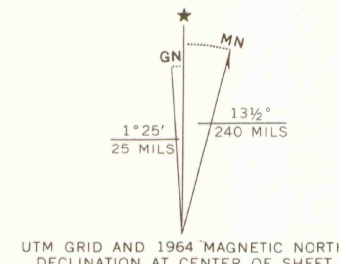
UNITED STATES  
DEPARTMENT OF THE INTERIOR  
GEOLOGICAL SURVEY

WEMINUCHE PASS QUADRANGLE  
COLORADO—HINSDALE CO.  
7.5 MINUTE SERIES (TOPOGRAPHIC)


549 1/2 SE  
BRISTOL HEAD  
1/2 500



Mapped, edited, and published by the Geological Survey  
Control by USGS and USC&GS  
Topography by photogrammetric methods from aerial  
photographs taken 1963. Field checked 1964  
Polyconic projection. 1927 North American datum  
10,000-foot grid based on Colorado coordinate system, south zone  
1000-meter Universal Transverse Mercator grid ticks,  
zone 13, shown in blue  
Where omitted, land lines have not been established



CONTOUR INTERVAL 40 FEET  
DATUM IS MEAN SEA LEVEL



ROAD CLASSIFICATION  
Light-duty ————— Unimproved dirt - - - - -

WEMINUCHE PASS, COLO.  
N3737.5—W10715/7.5

THIS MAP COMPLIES WITH NATIONAL MAP ACCURACY STANDARDS  
FOR SALE BY U. S. GEOLOGICAL SURVEY, DENVER, COLORADO 80225, OR WASHINGTON, D. C. 20242  
A FOLDER DESCRIBING TOPOGRAPHIC MAPS AND SYMBOLS IS AVAILABLE ON REQUEST

OFFICE COPY  
LIBRARY USE ONLY

1964  
AMS 4559 III NE—SERIES W877

LIBRARY USE ONLY  
G 3700  
s24  
.G4  
MAP ROOM  
DARK

OFFICE COPY