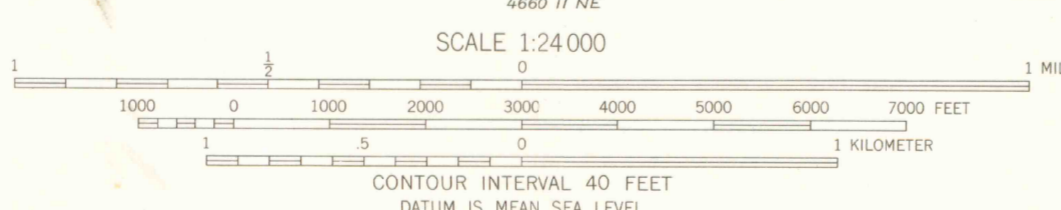
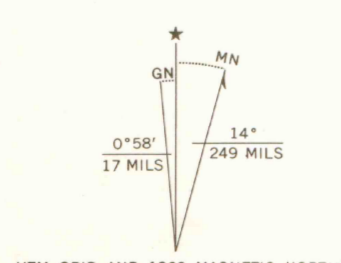



Mapped, edited, and published by the Geological Survey  
Control by USGS and USC&GS  
Topography by photogrammetric methods from aerial photographs taken 1956 and 1958. Field checked 1962  
Polyconic projection. 1927 North American datum  
10,000-foot grid based on Colorado coordinate system, south zone  
1,000-meter Universal Transverse Mercator grid ticks, zone 13, shown in blue  
Fine red dashed lines indicate selected fence lines  
Certain land lines are omitted because of insufficient data



THIS MAP COMPLIES WITH NATIONAL MAP ACCURACY STANDARDS  
FOR SALE BY U.S. GEOLOGICAL SURVEY, DENVER, COLORADO 80225, OR WASHINGTON, D.C. 20242  
A FOLDER DESCRIBING TOPOGRAPHIC MAPS AND SYMBOLS IS AVAILABLE ON REQUEST




MAY 08 1995  
ARTHUR LAKES LIBRARY  
OFFICE COPY  
LIBRARY USE ONLY

ROAD CLASSIFICATION  
Unimproved dirt -----

WEST BALDY, COLO.  
N3815-W10630/7.5

1962

AMS 4660 I SE-SERIES V877



Handwritten notes and stamps:  
G 3700  
W. Baldy  
1962  
c-2  
MAP ROOM