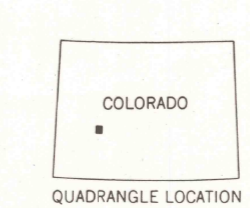
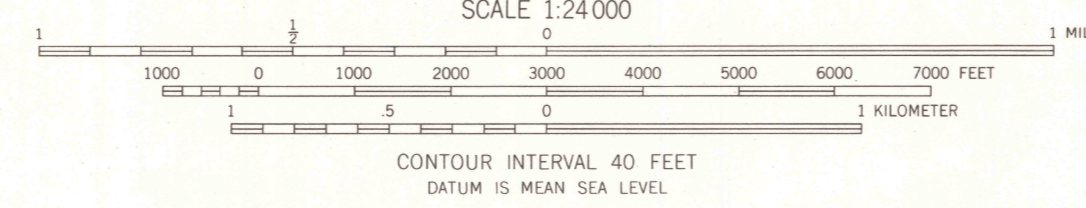
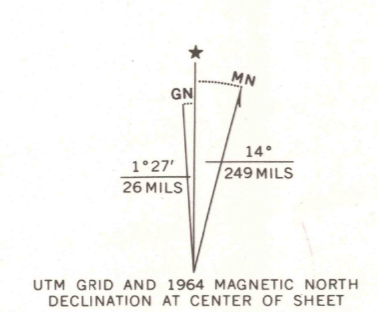


Mapped, edited, and published by the Geological Survey
 Control by USGS and USC&GS
 Topography by photogrammetric methods from aerial photographs taken 1963. Field checked 1964
 Polyconic projection. 1927 North American datum
 10,000-foot grid based on Colorado coordinate system, central zone
 1000-meter Universal Transverse Mercator grid ticks, zone 13, shown in blue
 Where omitted, land lines have not been established



THIS MAP COMPLIES WITH NATIONAL MAP ACCURACY STANDARDS
 FOR SALE BY U.S. GEOLOGICAL SURVEY, P.O. BOX 25286, DENVER, COLORADO 80225
 A FOLDER DESCRIBING TOPOGRAPHIC MAPS AND SYMBOLS IS AVAILABLE ON REQUEST

RECEIVED
 FEB 28 1999
 ROAD CLASSIFICATION
 Unimproved dirt -----
 USGS NMD
 HISTORICAL MAP ARCHIVES
 WEST BECKWITH PEAK, COLO.
 SE 1/4 MT. GUNNISON 15 QUADRANGLE
 N3845-W10715/7.5
 1964
 AMS 4561 IV SE-SERIES V877

