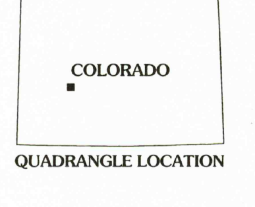
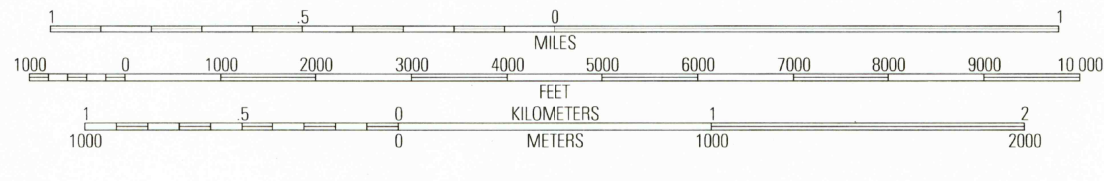
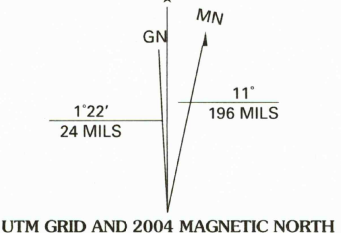


Produced by the United States Geological Survey 1973 Revision by USDA Forest Service 2001  
Topography compiled 1950. Planimetry derived from imagery taken 1999 and other sources. Public Land Survey System and survey control current as of 2002. Boundaries current as of 2002.  
North American Datum of 1927 (NAD 27). Projection and 10 000-foot ticks: Colorado coordinate system, central zone (Lambert conformal conic).  
Blue 1000-meter Universal Transverse Mercator ticks, zone 13  
North American Datum of 1983 (NAD 83) is shown by dashed corner ticks  
The values of the shift between NAD 27 and NAD 83 for 7.5-minute intersections are obtainable from National Geographic Survey NADCON software  
Non-National Forest System lands within the National Forest  
Inholdings may exist in other National or State reservations  
This map is not a legal land line or ownership document. Public lands are subject to change and leasing, and may have access restrictions; check with local offices. Obtain permission before entering private lands



CONTOUR INTERVAL 40 FEET  
NATIONAL GEODETIC VERTICAL DATUM OF 1929  
TO CONVERT FROM FEET TO METERS, MULTIPLY BY 0.3048

|   |   |                    |                      |
|---|---|--------------------|----------------------|
| 1 | 2 | 3                  | 1 Big Soap Park      |
| 4 | 5 | 2 West Elk Peak    | 3 Squirrel Creek     |
| 6 | 7 | 4 Little Soap Park | 5 Mc Intosh Mountain |
|   |   | 6 Sapinero         | 7 Carpenter Ridge    |
|   |   | 8 Big Mesa         |                      |

- HIGHWAYS AND ROADS**
- Interstate
  - U. S.
  - State
  - County
  - National Forest, suitable for passenger cars
  - National Forest, suitable for high clearance vehicles
  - National Forest Trail
  - Primary highway
  - Secondary highway
  - Light-duty road
  - Composition: Unspecified
  - Paved
  - Gravel
  - Dirt
  - Unimproved: 4 wheel drive
  - Trail
  - Gate: Barrier

WEST ELK PEAK SW, CO 2001  
38107-E2-TF-024  
NIMA 4561 II SW-SERIES V877

USGS Library Reston, VA. Topo Archive



APR 21 2005