



Mapped, edited, and published by the Geological Survey

Control by USGS and USC&GS


Topography from aerial photographs by multiplex methods
Aerial photographs taken 1950. Field check 1954

Polygonic projection. 1927 North American datum
10,000-foot grid based on Colorado coordinate system,
central zone

Dashed land lines indicate approximate locations
Land lines omitted in T. 50 N. Rs. 2, 3, and 4 W.
because of insufficient data

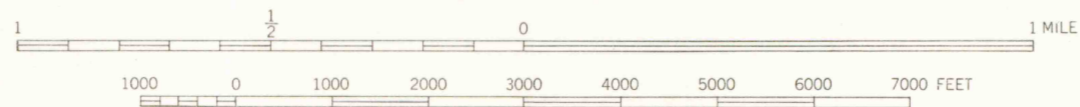
Unchecked elevations are shown in brown

1000-meter Universal Transverse Mercator grid ticks,
zone 13, shown in blue

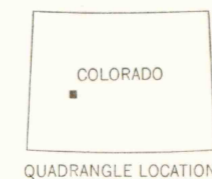


APPROXIMATE MEAN
DECLINATION, 1954

SCALE 1:24000



CONTOUR INTERVAL 40 FEET
DATUM IS MEAN SEA LEVEL



QUADRANGLE LOCATION

ROAD CLASSIFICATION
Unimproved dirt

WEST ELK PEAK SW COLO.
N3830-W10707.5/7.5

1954

G 3700
24
.G4
MAP ROOM

OFFICE COPY
LIBRARY USE ONLY

NOV 9 7 2005

ASTORIA LIBRARY
ASTORIA, OREGON

THIS MAP COMPLIES WITH NATIONAL MAP ACCURACY STANDARDS
FOR SALE BY U. S. GEOLOGICAL SURVEY, DENVER 25, COLORADO OR WASHINGTON 25, D. C.
A FOLDER DESCRIBING TOPOGRAPHIC MAPS AND SYMBOLS IS AVAILABLE ON REQUEST