



Mapped, edited, and published by the Geological Survey

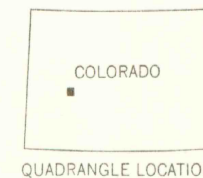
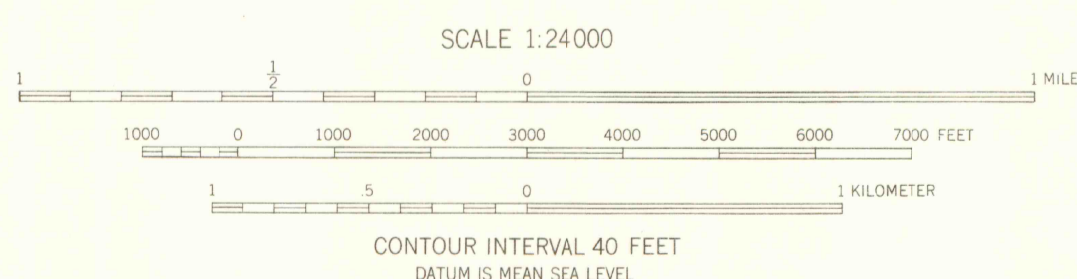
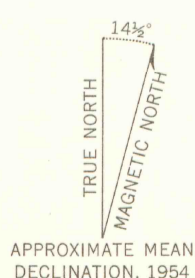
Control by USGS and USC&GS

Topography from aerial photographs by multiplex methods  
Aerial photographs taken 1950. Field check 1954

Polyconic projection. 1927 North American datum  
10,000-foot grid based on Colorado coordinate system,  
central zone

Dashed land lines indicate approximate locations  
Land lines omitted in T. 50 N. Rs. 2, 3, and 4 W.  
because of insufficient data

Unchecked elevations are shown in brown



ROAD CLASSIFICATION

Heavy-duty	Light-duty
Medium-duty	Unimproved dirt
U. S. Route	State Route

WEST ELK PEAK SW. COLO.  
N3830-W10707.5/7.5  
1954

LIBRARY USE ONLY

THIS MAP COMPLIES WITH NATIONAL MAP ACCURACY STANDARDS  
FOR SALE BY U. S. GEOLOGICAL SURVEY, FEDERAL CENTER, DENVER, COLORADO OR WASHINGTON 25, D. C.  
A FOLDER DESCRIBING TOPOGRAPHIC MAPS AND SYMBOLS IS AVAILABLE ON REQUEST