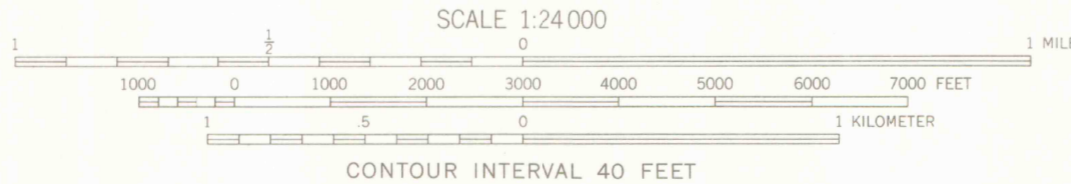
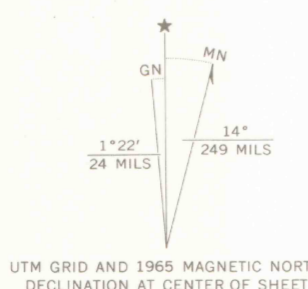
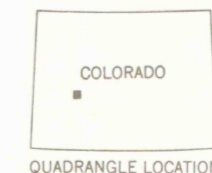




Mapped, edited, and published by the Geological Survey  
Control by USGS and USC&GS  
Topography by photogrammetric methods from aerial  
photographs taken 1964. Field checked 1965  
Polyconic projection, 1927 North American datum  
10,000-foot grid based on Colorado coordinate system,  
central zone  
1000-meter Universal Transverse Mercator grid ticks,  
zone 13, shown in blue  
Where omitted, land lines have not been established or are  
not shown because of insufficient data



THIS MAP COMPLIES WITH NATIONAL MAP ACCURACY STANDARDS  
FOR SALE BY U. S. GEOLOGICAL SURVEY, DENVER, COLORADO 80225, OR WASHINGTON, D. C. 20242  
A FOLDER DESCRIBING TOPOGRAPHIC MAPS AND SYMBOLS IS AVAILABLE ON REQUEST



LIBRARY USE ONLY  
OFFICE COPY

ROAD CLASSIFICATION  
Unimproved dirt -----  
LIBRARY  
COLORADO SCHOOL OF MINES  
GOLDEN, COLORADO  
WEST ELK PEAK, COLO.  
N 3837.5—W 10707.5/7.5  
1965

AMS 4561 II NW—SERIES V877



3701'  
0222  
524  
U5  
C.3