



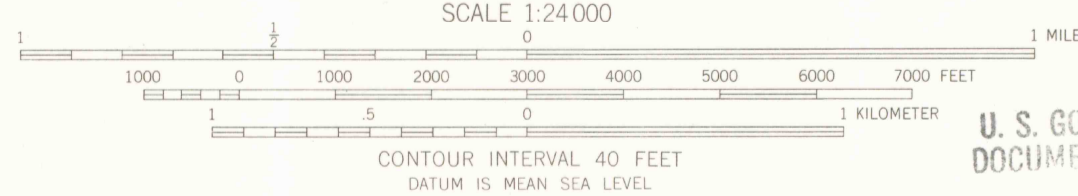
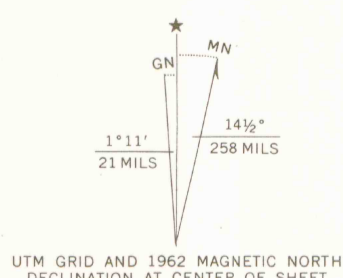
Mapped, edited, and published by the Geological Survey as part of the Department of the Interior program for the development of the Missouri River Basin

Control by USGS and USC&GS

Topography by photogrammetric methods from aerial photographs taken 1957-1958. Field checked 1962

Polyconic projection. 1927 North American datum. 10,000-foot grid based on Colorado coordinate system, north zone 1000-meter Universal Transverse Mercator grid ticks, zone 13, shown in blue

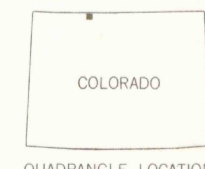
Where omitted, land lines have not been established or are not shown because of insufficient data



U. S. GOV'T
DOCUMENT

MAY 5 '64

ARTHUR LAKES COMPANY
COLORADO SECTION, 615
GOLDEN, COLORADO



QUADRANGLE LOCATION

ROAD CLASSIFICATION

Unimproved dirt =-----

WEST FORK LAKE, COLO.
N4052.5-W10645.7/5

1962

AMS 4665 IV NE-SERIES V877

THIS MAP COMPLIES WITH NATIONAL MAP ACCURACY STANDARDS
FOR SALE BY U.S. GEOLOGICAL SURVEY, DENVER 25, COLORADO OR WASHINGTON 25, D.C.
A FOLDER DESCRIBING TOPOGRAPHIC MAPS AND SYMBOLS IS AVAILABLE ON REQUEST

OFFICE COPY

LIBRARY USE ONLY