

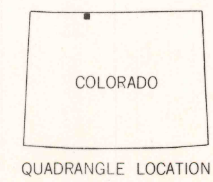
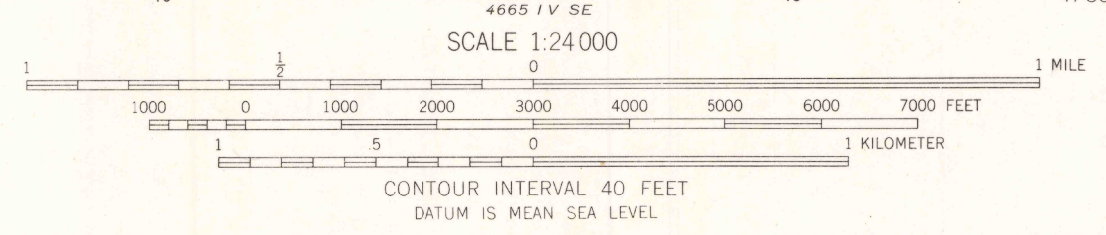
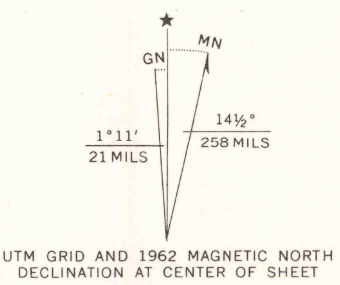
Mapped, edited, and published by the Geological Survey as part of the Department of the Interior program for the development of the Missouri River Basin

Control by USGS and USC&GS

Topography by photogrammetric methods from aerial photographs taken 1957-1958. Field checked 1962

Polyconic projection: 1927 North American datum
10,000-foot grid based on Colorado coordinate system, north zone
1000 meter Universal Transverse Mercator grid ticks, zone 13, shown in blue

Where omitted, land lines have not been established or are not shown because of insufficient data



ROAD CLASSIFICATION
Unimproved dirt =

THIS MAP COMPLIES WITH NATIONAL MAP ACCURACY STANDARDS
FOR SALE BY U. S. GEOLOGICAL SURVEY, DENVER, COLORADO 80225 OR WASHINGTON, D. C. 20242
A FOLDER DESCRIBING TOPOGRAPHIC MAPS AND SYMBOLS IS AVAILABLE ON REQUEST

WEST FORK LAKE, COLO.
N40525-W10645/7.5
1962
AMS 4665 IV NE-SERIES V87

FILE COPY
JAN 12 1970
MAP INFORMATION OFFICE
GEOLOGICAL SURVEY