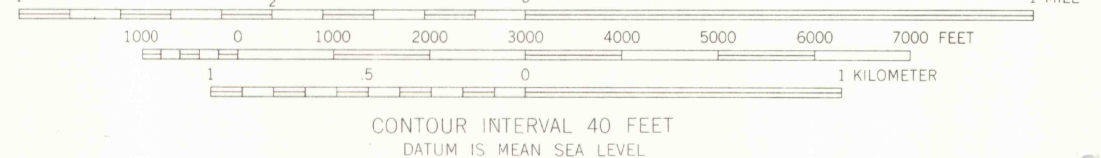
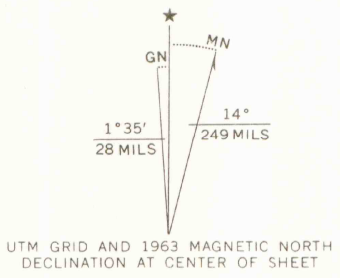





Mapped, edited, and published by the Geological Survey

Control by USGS and USC&GS  
Topography by photogrammetric methods from aerial photographs taken 1962. Field checked 1963.  
Polyconic projection - 1927 North American datum  
10,000-foot grid based on Colorado coordinate system, south zone  
1000-meter Universal Transverse Mercator grid ticks, zone 13, shown in blue  
Land lines have not been established or are not shown because of insufficient data



SCALE 1:24,000  
CONTOUR INTERVAL 40 FEET  
DATUM IS MEAN SEA LEVEL

OFFICE COPY  
LIBRARY USE ONLY



ROAD CLASSIFICATION  
Light-duty ————— Unimproved dirt - - - - -

WETTERHORN PEAK, COLO.  
SE/4 OURAY 15 QUADRANGLE  
N3800-W10730/7.5

G3700  
S24  
.64

JUL 06 2000

THIS MAP COMPLIES WITH NATIONAL MAP ACCURACY STANDARDS  
FOR SALE BY U.S. GEOLOGICAL SURVEY, DENVER, COLORADO 80225, OR WASHINGTON, D.C. 20242  
A FOLDER DESCRIBING TOPOGRAPHIC MAPS AND SYMBOLS IS AVAILABLE ON REQUEST

AMS 4460 11 SE-SERIES V877

ARTHUR LAMORE LIBRARY  
COLORADO SCHOOL OF MINES