

4450 11 NW
DALLAS

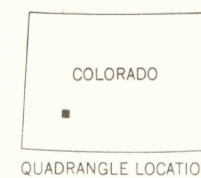
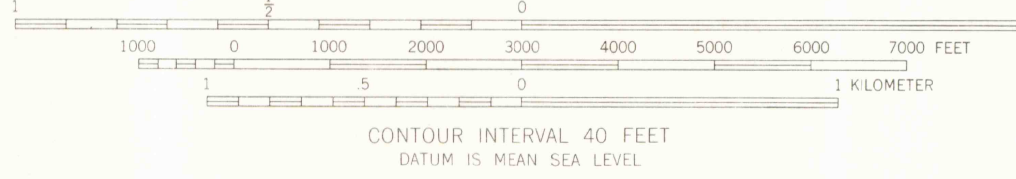
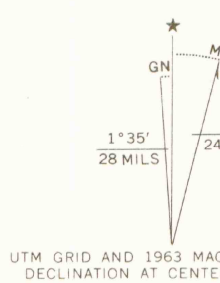
UNITED STATES
DEPARTMENT OF THE INTERIOR
GEOLOGICAL SURVEY

WETTERHORN PEAK QUADRANGLE
COLORADO
7.5 MINUTE SERIES (TOPOGRAPHIC)
SE 1/4 OURAY 15 QUADRANGLE

4450 11 NW
(SHEEP MOUNTAIN)



Mapped, edited, and published by the Geological Survey
Control by USGS and USC&GS
Topography by photogrammetric methods from aerial
photographs taken 1962. Field checked 1963
Polyconic projection. 1927 North American datum
10 000-foot grid based on Colorado coordinate system, south zone
1000 meter Universal Transverse Mercator grid ticks,
zone 13, shown in blue
Land lines have not been established or are
not shown because of insufficient data



ROAD CLASSIFICATION
Light-duty ————— Unimproved dirt —————

WETTERHORN PEAK, COLO.
SE 1/4 OURAY 15 QUADRANGLE
N3800-W10730/7.5

1963

AMS 4460 11 SE-SERIES V877

FILE COPY

MAP ROOM
ARTHUR LAKES LIBRARY
COLORADO SCHOOL OF MINES

OFFICE COPY