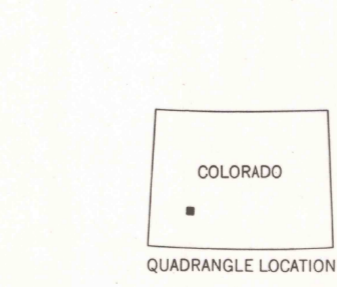
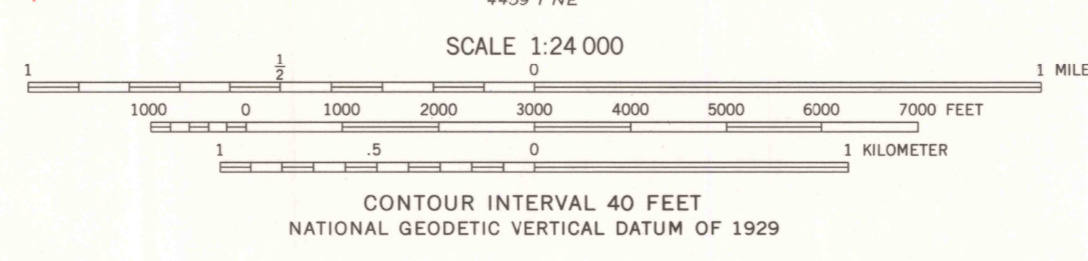
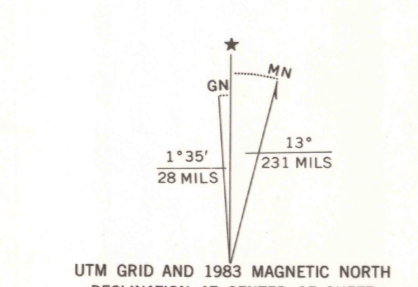




Mapped, edited, and published by the Geological Survey Control by USGS and NOS/NOAA Topography by photogrammetric methods from aerial photographs taken 1962 Field checked 1963 Polyconic projection 1927 North American Datum 10,000-foot grid based on Colorado coordinate system, south zone 1000-meter Universal Transverse Mercator grid ticks, zone 13, shown in blue Land lines have not been established or are not shown because of insufficient data To place on the predicted North American Datum 1983 move the projection lines 4 meters north and 55 meters east as shown by dashed corner ticks




ROAD CLASSIFICATION Light-duty Unimproved dirt

WETTERHORN PEAK, COLO.

38107-A5-TF-024 1963 PHOTOREVISED 1983 DMA 4460 II SE - SERIES V877

THIS MAP COMPLIES WITH NATIONAL MAP ACCURACY STANDARDS FOR SALE BY U.S. GEOLOGICAL SURVEY, P.O. BOX 25286, DENVER, COLORADO 80225 A FOLDER DESCRIBING TOPOGRAPHIC MAPS AND SYMBOLS IS AVAILABLE ON REQUEST



US GEOLOGICAL SURVEY LIBRARY JUN 18 2002 RESTON, VA

