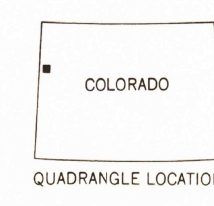
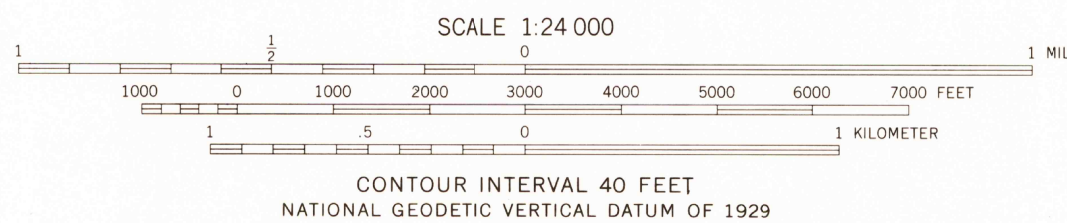
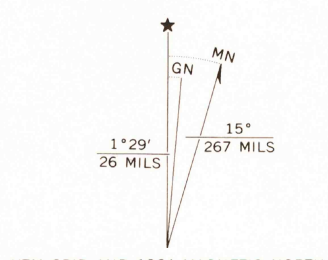


Mapped, edited, and published by the Geological Survey
Control by USGS and USC&GS
Topography by photogrammetric methods from aerial
photographs taken 1963. Field checked 1964
Polyconic projection. 1927 North American datum
10,000-foot grid based on Colorado coordinate system,
north zone
1000-meter Universal Transverse Mercator grid ticks,
zone 12, shown in blue
To place on the predicted North American Datum 1983
move the projection lines 7 meters north and
57 meters east as shown by dashed corner ticks
Map photoinspected 1973
No major culture or drainage changes observed



ROAD CLASSIFICATION

Medium-duty ——— Light-duty ———

Unimproved dirt - - - - -

USGS
HISTORICAL FILE
NATIONAL MAPS DIVISION

WHITE COYOTE DRAW, COLO.
N3945—W10837.5/7.5
1964
PHOTOINSPECTED 1973
DMA 4263 I SW—SERIES V877

AUG 13 1981
1600