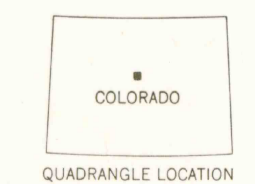
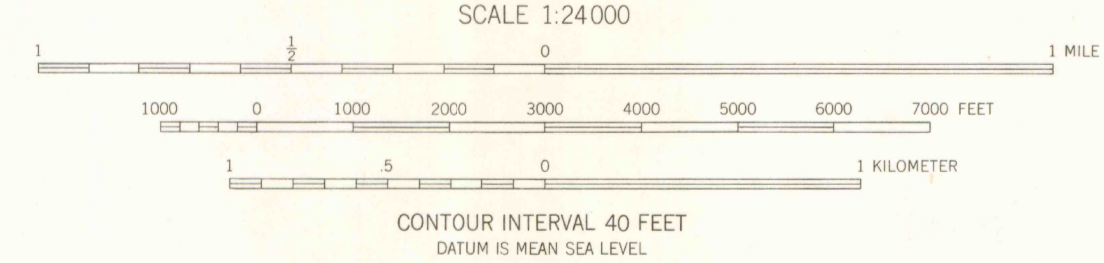
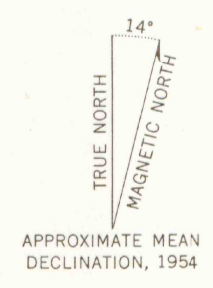




Mapped, edited, and published by the Geological Survey as part of the Department of the Interior program for the development of the Missouri River Basin Control by USGS and USC&GS  
Topography from aerial photographs by multiple methods  
Aerial photographs taken 1950. Field check 1954  
Polyconic projection. 1927 North American datum  
10,000-foot grid based on Colorado coordinate system, central zone  
Dashed land lines indicate approximate locations  
Land lines are omitted in T. 9 S., R. 72 W. because of insufficient data  
Unchecked elevations are shown in brown  
1000-meter Universal Transverse Mercator grid ticks, zone 13, shown in blue



ROAD CLASSIFICATION  
Light-duty ——— Unimproved dirt - - - - -

WINDY PEAK, COLO.  
N3915—W10522.5/7.5  
1954

THIS MAP COMPLIES WITH NATIONAL MAP ACCURACY STANDARDS  
FOR SALE BY U. S. GEOLOGICAL SURVEY, DENVER 25, COLORADO OR WASHINGTON 25, D. C.  
A FOLDER DESCRIBING TOPOGRAPHIC MAPS AND SYMBOLS IS AVAILABLE ON REQUEST

OFFICE COPY  
LIBRARY USE ONLY

JUN 2 2005  
MAP FILE  
ARTHUR LAKES LIBRARY  
COLORADO SCHOOL OF MINES

6 3700  
624  
.G4  
MAP ROOM