



Mapped, edited, and published by the Geological Survey as part of the Department of the Interior program for the development of the Missouri River Basin.

Control by USGS and USC&GS

Topography from aerial photographs by multiplex methods

Aerial photographs taken 1950. Field check 1954

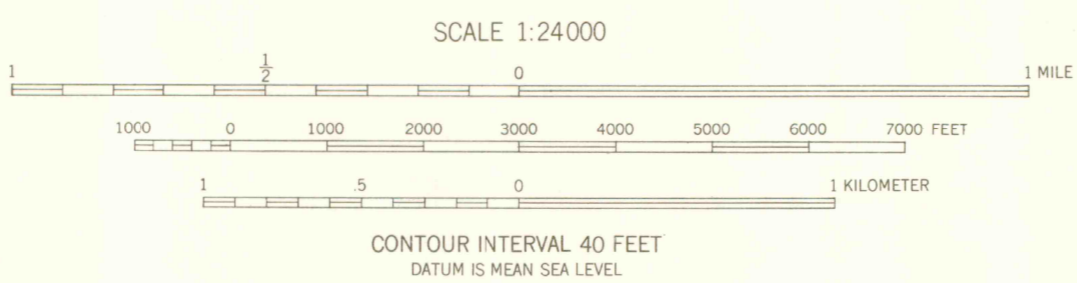
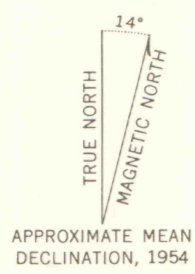
Polyconic projection. 1927 North American datum

10,000-foot grid based on Colorado coordinate system, central zone

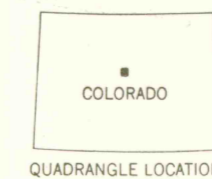
Dashed land lines indicate approximate locations

Land lines are omitted in T. 9 S., R. 72 W. because of insufficient data

Unchecked elevations are shown in brown



OFFICE COPY



ROAD CLASSIFICATION

Heavy-duty	Light-duty
Medium-duty	Unimproved dirt
U. S. Route	State Route

WINDY PEAK, COLO.
N3915-W10522.5/7.5

1954

THIS MAP COMPLIES WITH NATIONAL MAP ACCURACY STANDARDS
FOR SALE BY U. S. GEOLOGICAL SURVEY, FEDERAL CENTER, DENVER, COLORADO OR WASHINGTON 25, D. C.
A FOLDER DESCRIBING TOPOGRAPHIC MAPS AND SYMBOLS IS AVAILABLE ON REQUEST

LIBRARY USE ONLY