
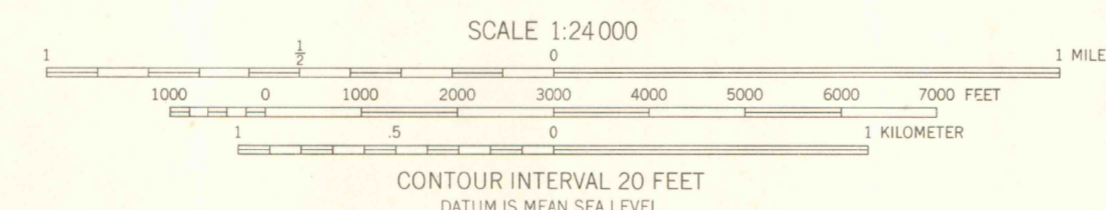




Maped, edited, and published by the Geological Survey  
Control by USGS and USC&GS  
Topography from aerial photographs by photogrammetric methods  
Aerial photographs taken 1956. Field check 1960  
Polyconic projection. 1927 North American datum  
10,000-foot grid based on Colorado coordinate system,  
south zone  
1000-meter Universal Transverse Mercator grid ticks,  
zone 12, shown in blue  
Dashed land lines indicate approximate locations  
Land lines omitted in T. 48 N. R. 15 W. because of insufficient data

TRUE NORTH  
MAGNETIC NORTH  
APPROXIMATE MEAN  
DECLINATION, 1960




ROAD CLASSIFICATION  
Light-duty Unimproved dirt

OCT 1994

WINDY POINT, COLO.  
NE/4 NUCLA 15 QUADRANGLE  
N3822.5-W10830.7/5  
1960

G  
3701  
C222  
s24  
U5  
Windy Point, CO

FILE COPY



FOR SALE BY U. S. GEOLOGICAL SURVEY, DENVER 25, COLORADO OR WASHINGTON 25, D. C.  
A FOLDER DESCRIBING TOPOGRAPHIC MAPS AND SYMBOLS IS AVAILABLE ON REQUEST