

Mapped, edited, and published by the Geological Survey

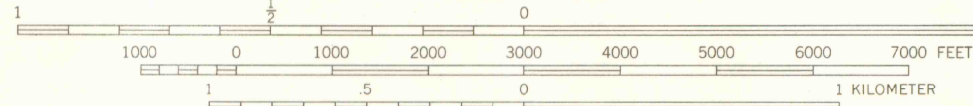
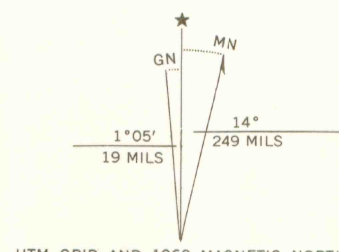
Control by USGS and USC&GS

Topography by photogrammetric methods from aerial photographs taken 1960. Field checked 1962

Polyconic projection. 1927 North American datum  
10,000-foot grid based on Colorado coordinate system, central zone  
1000-meter Universal Transverse Mercator grid ticks, zone 13, shown in blue


Fine red dashed lines indicate selected fence lines

Certain land lines are omitted because of insufficient data



CONTOUR INTERVAL 40 FEET  
DOTTED LINES REPRESENT 20 FOOT CONTOURS  
DATUM IS MEAN SEA LEVEL

ARTHUR LAKES LIBRARY  
COLORADO SCHOOL OF MINES  
GOLDEN, COLORADO



ROAD CLASSIFICATION  
Medium-duty ——— Light-duty ———  
Unimproved dirt ———  
U.S. Route ——— State Route ———

WOLCOTT, COLO.  
N3937.5-W10637.5/7.5

1962

AMS 4663 11 NW-SERIES V877

OFFICE COPY  
LIBRARY USE ONLY

LIBRARY  
DOCUMENT COLLECTION  
MAR 30 1985  
UNIVERSITY OF WYOMING  
LARAMIE  
GEOLOGICAL SURVEY OF WYOMING