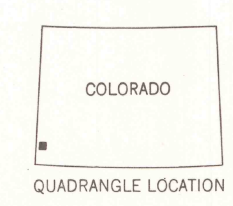
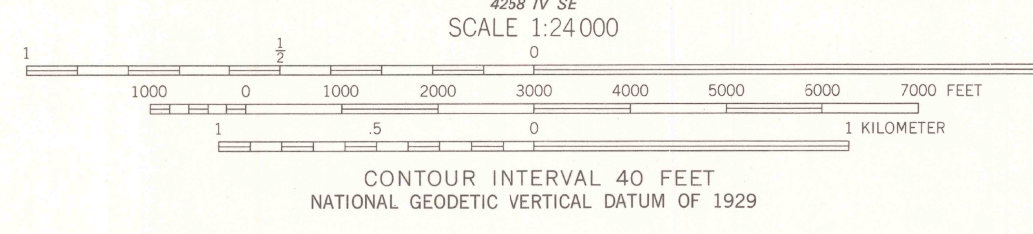
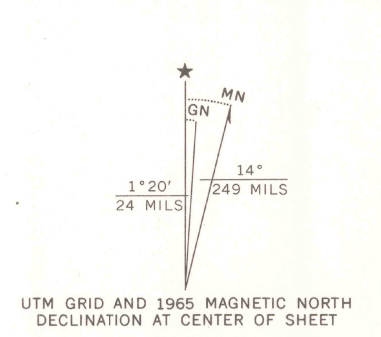


Mapped, edited, and published by the Geological Survey
Control by USGS and USC&GS
Topography by photogrammetric methods from aerial
photographs taken 1964. Field checked 1965
Polyconic projection. 1927 North American datum
10,000-foot grid based on Colorado coordinate system,
south zone
1000-meter Universal Transverse Mercator grid ticks,
zone 12, shown in blue
Fine red dashed lines indicate selected fence lines
To place on the predicted North American Datum 1983
move the projection lines 3 meters north and
58 meters east as shown by dashed corner ticks
Map photosinspected 1971
No major culture or drainage changes observed



ROAD CLASSIFICATION
Light-duty ——— Unimproved dirt - - - - -

WOODS CANYON, COLO.
N3722.5—W10845.7.5

USGS
Historical File
Topographic Division

1965
PHOTOINSPECTED 1971
DMA 4258 IV NE—SERIES V877

DEC 29 1960

1300