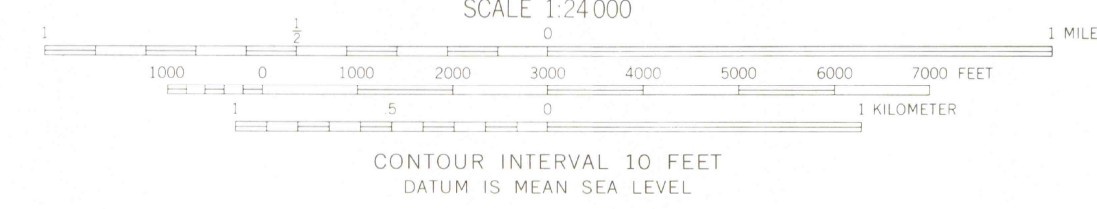
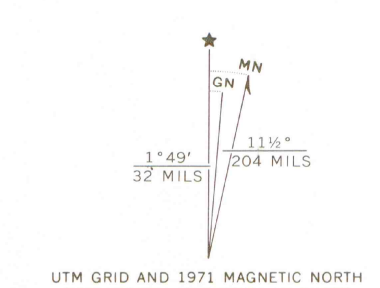
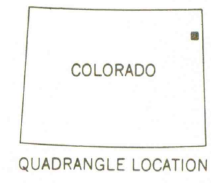


Mapped, edited, and published by the Geological Survey  
Control by USGS and USC&GS  
Topography by photogrammetric methods from aerial  
photographs taken 1970. Field checked 1971  
Projection and 10,000-foot grid ticks: Colorado  
coordinate system, north zone (Lambert conformal conic)  
1000-meter Universal Transverse Mercator grid ticks,  
zone 13, shown in blue. 1927 North American datum  
Fine red dashed lines indicate selected fence lines



OFFICE COPY  
LIBRARY USE ONLY



ROAD CLASSIFICATION

Primary highway, hard surface	Light-duty road, hard or improved surface
Secondary highway, hard surface	Unimproved road
Interstate Route	U. S. Route
State Route	

LIBRARY DOCUMENT COLLECTION  
RECEIVED  
SEP 12 1974  
UNIVERSITY OF WYOMING

WRAY NW, COLO. 7.5 MINUTE SERIES  
N4007.5-W10207.5  
1971  
AMS 5564 II NW-SERIES V877

G3700  
S24  
L64

JUL 06 2000

G3700s C1

w/o