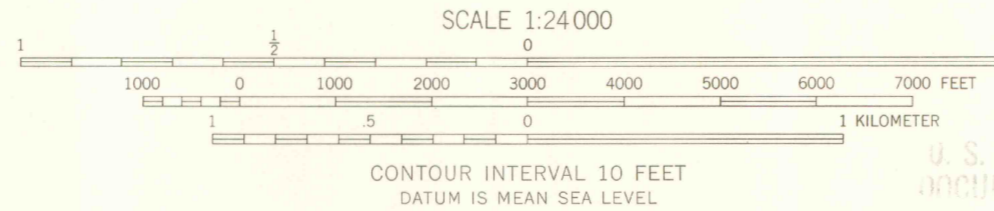
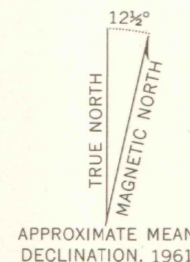
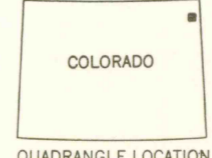


Map of Wray, Colorado, showing topographic features, roads, and railroads. The map is a 7.5-minute series topographic map. It includes a grid with section numbers 1-36 and township/range coordinates. Key features include Wray, Olive Lake, Republican River, and various creeks. A scale bar and north arrow are also present.



CONTOUR INTERVAL 10 FEET
DATUM IS MEAN SEA LEVEL



ROAD CLASSIFICATION

Heavy-duty	Light-duty
Medium-duty	Unimproved dirt
U.S. Route	State Route

FOR SALE BY U. S. GEOLOGICAL SURVEY, DENVER 25, COLORADO OR WASHINGTON 25, D. C.
A FOLDER DESCRIBING TOPOGRAPHIC MAPS AND SYMBOLS IS AVAILABLE ON REQUEST

WRAY, COLO.
N 4000 - W 10207.5/7.5

OFFICE COPY

LIBRARY USE ONLY