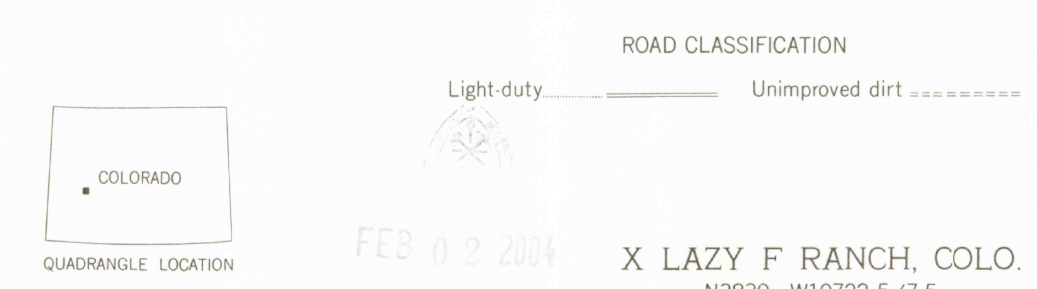
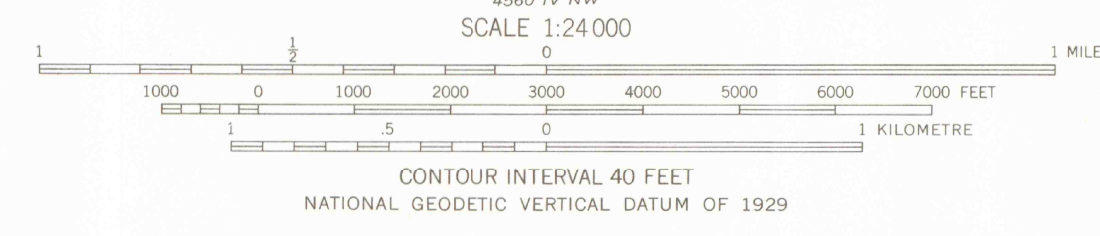
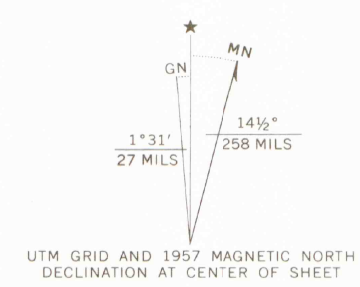


Mapped, edited, and published by the Geological Survey  
Control by USGS and USCA&GS  
Topography from aerial photographs by photogrammetric methods  
Aerial photographs taken 1955. Field check 1957  
Polyconic projection. 1927 North American datum  
10,000-foot grid based on Colorado coordinate system,  
central and south zones.  
1,000-metre Universal Transverse Mercator grid ticks,  
zone 13, shown in blue  
Dashed land lines indicate approximate locations  
Land lines omitted in T. 50 N., R. 5 W. because  
of insufficient data



THIS MAP COMPLIES WITH NATIONAL MAP ACCURACY STANDARDS  
FOR SALE BY U. S. GEOLOGICAL SURVEY, DENVER, COLORADO 80225, OR RESTON, VIRGINIA 22092  
A FOLDER DESCRIBING TOPOGRAPHIC MAPS AND SYMBOLS IS AVAILABLE ON REQUEST

FEB 0 2 2004  
X LAZY F RANCH, COLO.  
N3830-W10722.5/7.5  
1957  
AMS 4561 III SW—SERIES V877

G 3700  
24  
.G4  
MAP ROOM