

Produced by the United States Geological Survey 1957 Revision by USDA Forest Service 2001

Topography compiled 1955. Planimetry derived from imagery taken 1999 and other sources. Public Land Survey System and survey control current as of 2002. Boundaries current as of 2002

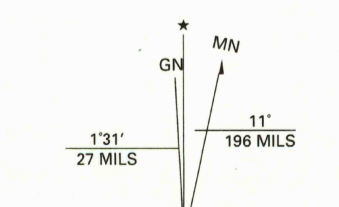
North American Datum of 1927 (NAD 27). Projection: Colorado coordinate system, central zone (Lambert conformal conic). 10 000-foot ticks: Colorado coordinate system, central and south zones

Blue 1000-meter Universal Transverse Mercator ticks, zone 13 North American Datum of 1983 (NAD 83) is shown by dashed corner ticks The values of the shift between NAD 27 and NAD 83 for 7.5-minute intersections are obtainable from National Geodetic Survey NADCON software

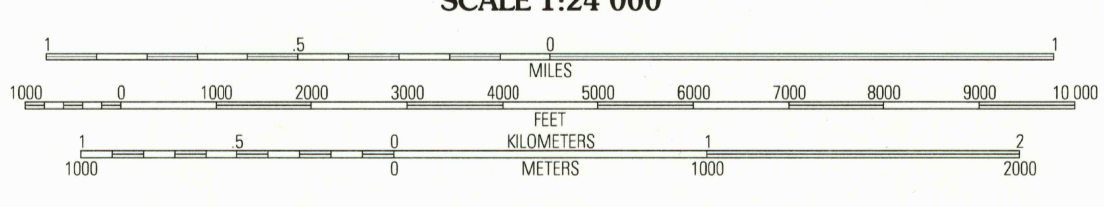
Non-National Forest System lands within the National Forest Inholdings may exist in other National or State reservations

This map is not a legal land line or ownership document. Public lands are subject to change and leasing, and may have access restrictions; check with local offices. Obtain permission before entering private lands

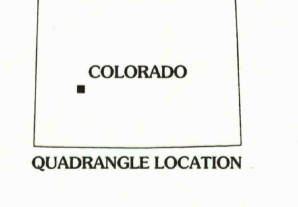
Protracted Blocks (PB) are unsurveyed land of uncertain acreage



UTM GRID AND 2004 MAGNETIC NORTH DECLINATION AT CENTER OF SHEET



CONTOUR INTERVAL 40 FEET NATIONAL GEODETIC VERTICAL DATUM OF 1929 TO CONVERT FROM FEET TO METERS, MULTIPLY BY 0.3048



QUADRANGLE LOCATION

Table with 8 columns and 2 rows listing adjacent 7.5-minute quadrangles.

Legend for Highways and Roads, including symbols for Interstate, U.S., State, County, National Forest, and National Forest Trail. Also includes a list of landmarks like Crawford, Mount Guero, Big Soap Park, etc.

X LAZY F RANCH, CO 2001 38107-E4-TF-024 NMA 4561 III SW-SERIES V877

USGS Library Reston, VA. Topo Archive



MAY 02 2005