

Produced by the United States Geological Survey 1972
Revision within and adjacent to National Forest System
lands by USDA Forest Service 2000

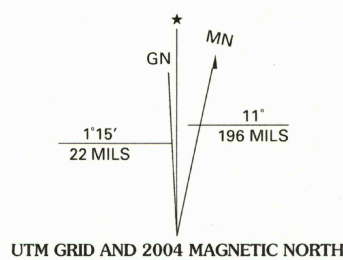
Topography compiled 1971. Planimetry derived from imagery taken 1999
and other sources. Public Land Survey System and survey control current
as of 2001. Boundaries current as of 2001

North American Datum of 1927 (NAD 27). Projection and 10 000-foot ticks:
Colorado coordinate system, north zone (Lambert conformal conic)
Blue 1000-meter Universal Transverse Mercator ticks, zone 13

North American Datum of 1983 (NAD 83) is shown by dashed corner ticks
The values of the shift between NAD 27 and NAD 83 for 7.5-minute
intersections are obtainable from National Geographic Survey NADCON software

Non-National Forest System lands within the National Forest
Inholdings may exist in other National or State reservations

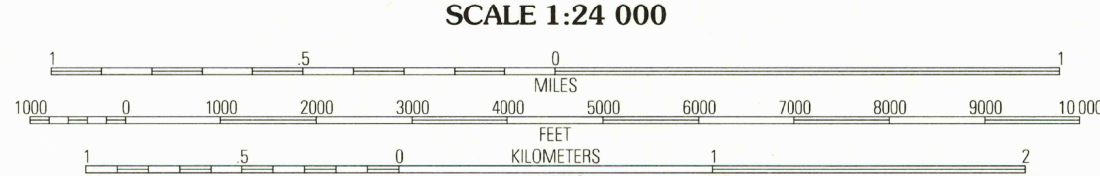
This map is not a legal land line or ownership document. Public lands are
subject to change and leasing, and may have access restrictions; check
with local offices. Obtain permission before entering private lands



UTM GRID AND 2004 MAGNETIC NORTH
DECLINATION AT CENTER OF SHEET




UTM GRID AND 2004 MAGNETIC NORTH
DECLINATION AT CENTER OF SHEET



SCALE 1:24 000
CONTOUR INTERVAL 40 FEET
NATIONAL GEODETIC VERTICAL DATUM OF 1929
TO CONVERT FROM FEET TO METERS, MULTIPLY BY 0.3048

THIS MAP COMPLIES WITH NATIONAL MAP ACCURACY STANDARDS
FOR SALE BY U.S. GEOLOGICAL SURVEY, P.O. BOX 25286, DENVER, COLORADO 80225
A FOLDER DESCRIBING TOPOGRAPHIC MAPS AND SYMBOLS IS AVAILABLE ON REQUEST



QUADRANGLE LOCATION

1	2	3
4	5	6
7	8	9

ADJOINING 7.5' QUADRANGLES

Interstate	U. S.	State	County	National Forest, suitable for passenger cars	National Forest, suitable for high clearance vehicles	National Forest Trail
1	2	3	4	5	6	7
8	9	10	11	12	13	14

Primary highway	Secondary highway	Light-duty road	Composition: Unspecified	Paved	Gravel	Dirt	Unimproved: 4 wheel drive	Trail	Gate: Barrier
1	2	3	4	5	6	7	8	9	10
11	12	13	14	15	16	17	18	19	20



3 1818 00503661 9

YAMPA, CO
2000

40106-B8-TF-024
NIMA 4664 III NW-SERIES V877



ISBN 0-607-91552-4
9 780607 915525

USGS Library
Reston, VA.
Topo Archive

APR 21 2000