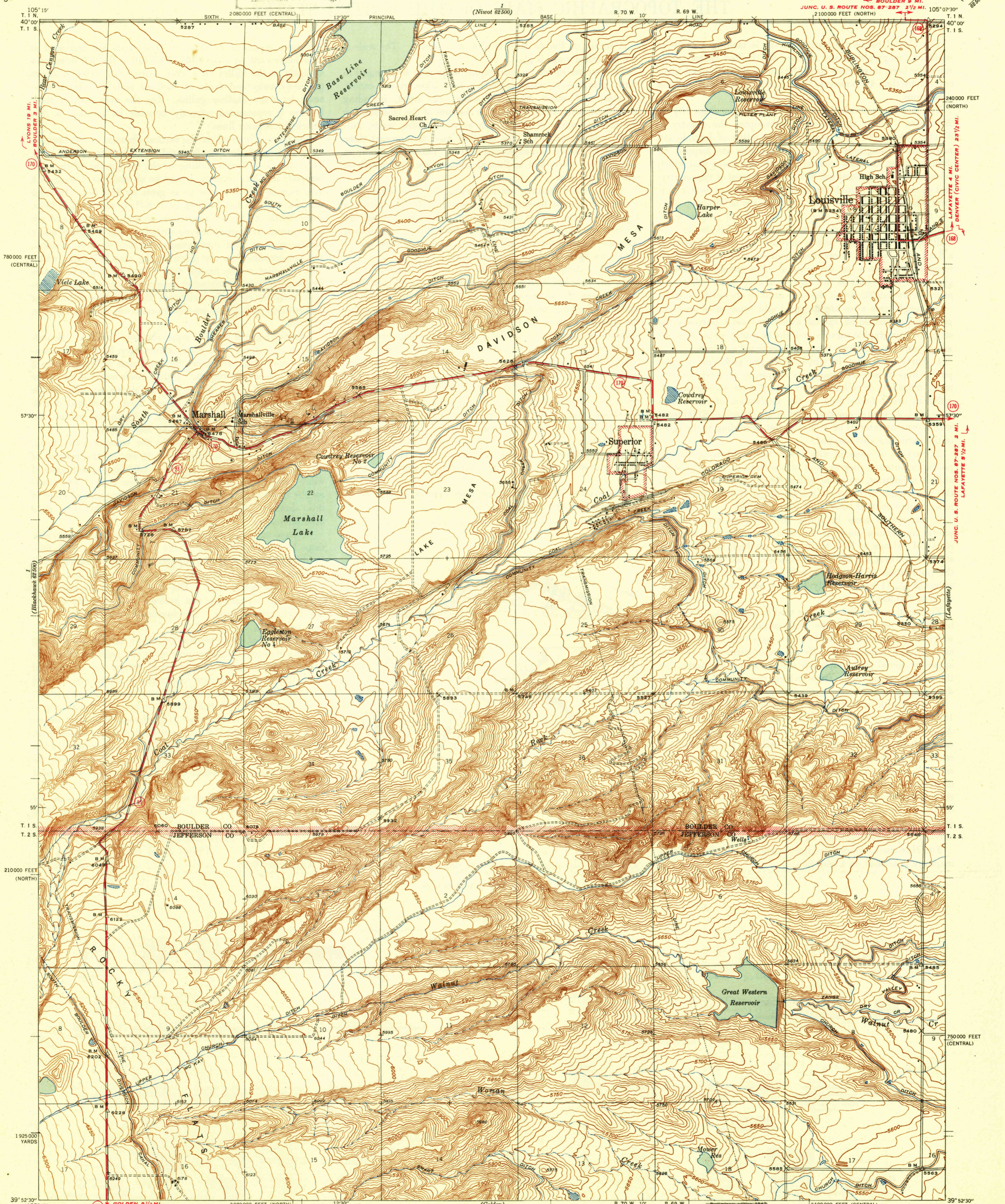

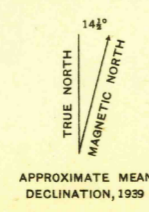


U. S. G. S.  
FILE COPY  
Inspection and Mapping



Topography by J. H. Summers, C. H. Weible, and B. A. McNally  
Surveyed in 1938-39  
Work Projects Administration Nos. 3031-3687  
Colorado State Highway Department, City and County  
of Denver, Denver Board of Water Commissioners, Sponsors  
Fred Graff, Jr., Geological Survey, Supervisor



Contour interval 10 feet  
Datum is mean sea level

ROUTES USUALLY TRAVELED  
HARD IMPROVED SURFACES  
OTHER SURFACE IMPROVEMENTS  
U. S. ROUTE 1942  
STATE ROUTE

Polycyclic projection, 1927 North American datum  
5000 yard grid based on U. S. zone system, E  
10000 foot grids based on Colorado (Central) and  
Colorado (North) rectangular coordinate systems

LOUISVILLE, COLO.  
N3952.5-W10507.5/7.5

Edition of 1942

U. S. G. S. Historical File  
INSPECTION AND MAPPING DIVISION  
Inspection and Mapping

AUG 20 1942