

(Winturn)

DEPARTMENT OF THE INTERIOR
U. S. GEOLOGICAL SURVEY

STATE OF COLORADO
TELLER AMMONS, GOVERNOR
GEOLOGICAL SURVEY BOARD METAL MINING FUND
JOHN T. JOYCE, VICE CHAIRMAN R. M. HENDERSON, CHAIRMAN
M. F. COOLBAUGH, SECRETARY ROBERT S. PALMER, SECRETARY

Advance sheet
Subject to correction

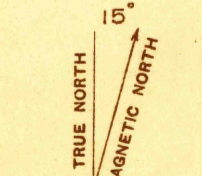

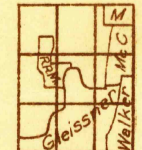
COLORADO
CLIMAX QUADRANGLE
(Breckenridge 24000) R.77W

(Montezuma)



THIS AREA IS SHOWN ON THE
MAP OF LEADVILLE QUADRANGLE,
SURVEYED IN 1879-1881 AND 1883,
SCALE 1:125000

Glenn S. Smith, Division Engineer
Topography by RR Monbeck, M.J. Gleissner, D.F. Moor,
M.C. McClellan, and C.E. Walker
Control by U. S. Geological Survey and
U. S. Coast and Geodetic Survey
Surveyed in 1908, 1927-1930 and 1934



Polyconic projection. North American datum
Land lines pertaining to parts of T.75, R.79W,
T.85, R.78 and 79W and T.95, R.79W are omitted
because land plats and topography cannot be reconciled.

CLIMAX, COLO.