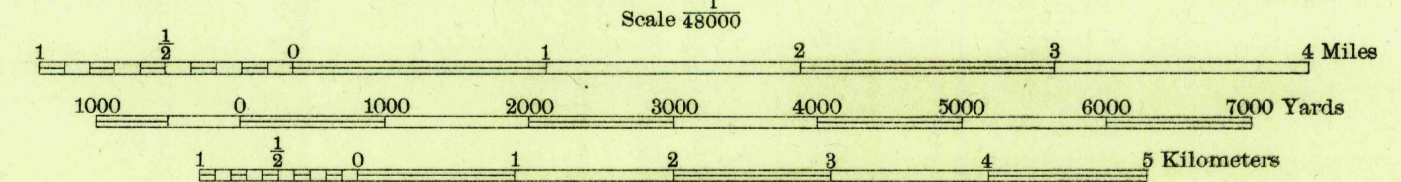
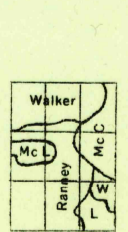


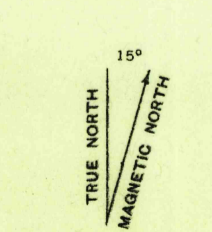
Unedited advance sheet
Subject to correction



Glenn S. Smith, Division Engineer
Topography by T. T. Ranney, S. G. Lunde,
M. C. McClellan, C. E. Walker, and W. A. McLaughlin
Surveyed in 1936-1938



Contour interval 50 feet
Datum is mean sea level



USGS
Historical File
Topographic Division