

DEPARTMENT OF THE INTERIOR  
U. S. GEOLOGICAL SURVEY

278-S-IV-E/2  
STATE OF COLORADO  
WILLIAM H. ADAMS, GOVERNOR  
GEOLOGICAL SURVEY BOARD METAL MINING FUND  
JOHN T. JOYCE, VICE CHAIRMAN JESSE F. McDONALD, CHAIRMAN  
M. F. COOLBAUGH, SECRETARY C. LORIMER COLBURN, SECRETARY

Advance sheet  
Subject to correction

COLORADO  
5 1/2 SNOWMASS MOUNTAIN QUADRANGLE

R. 88 W. 10

R. 86 W.

107° 00' 39" 07' 30"

39° 07' 30"

T. 11 S.

T. 11 S.

5'

5'

1825 000  
YARDS

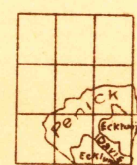
T. 12 S.

T. 12 S.

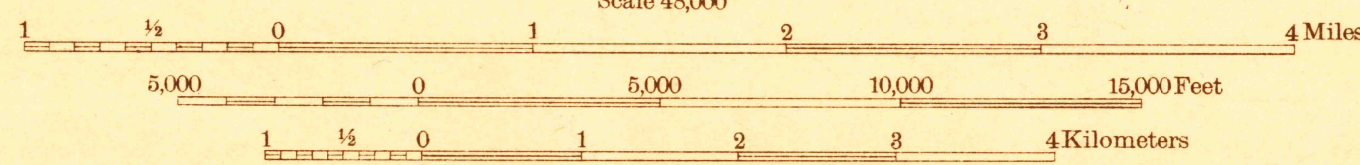
39° 00' 107° 15'

39° 00' 107° 00'

Glenn S. Smith Division Engineer  
Topography by C.A. Ecklund, S.T. Penick and R.O. Davis  
Control by U. S. Geological Survey  
Surveyed in 1929 and 1930

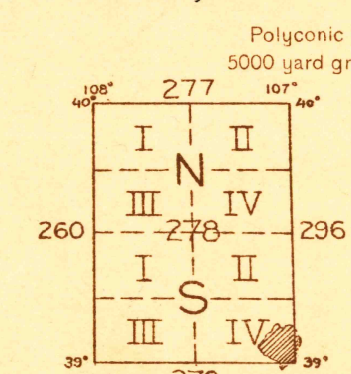


TRUE NORTH  
MAGNETIC NORTH  
15°  
APPROXIMATE MEAN DECLINATION, 1930



Contour interval 50 feet

Datum is mean sea level



SNOWMASS MOUNTAIN, COLO.

