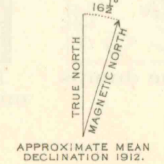
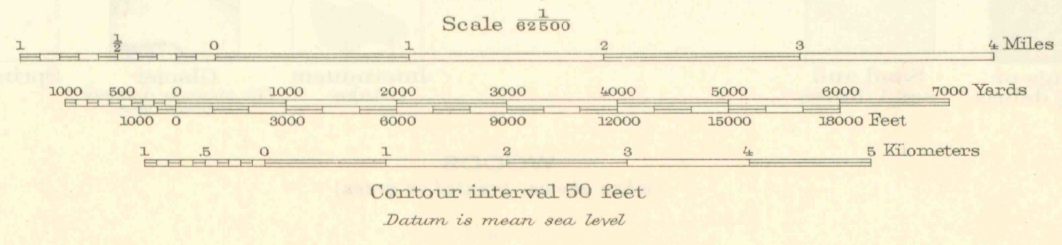





R.B. Marshall, Chief Geographer.
Sledge Tatum, Geographer in charge.
Topography by Gilbert Young and R.H. Reineck.
Control by C.F. Urquhart, C.H. Semper, and Geo. W. Lucas.
Surveyed in 1912.



Edition of Sept. 1914, reprinted 1946
Polyconic projection

COLO.
AXIAL
N4015-W10745/15

63700
s62
.64

OFFICE COPY
LIBRARY USE ONLY