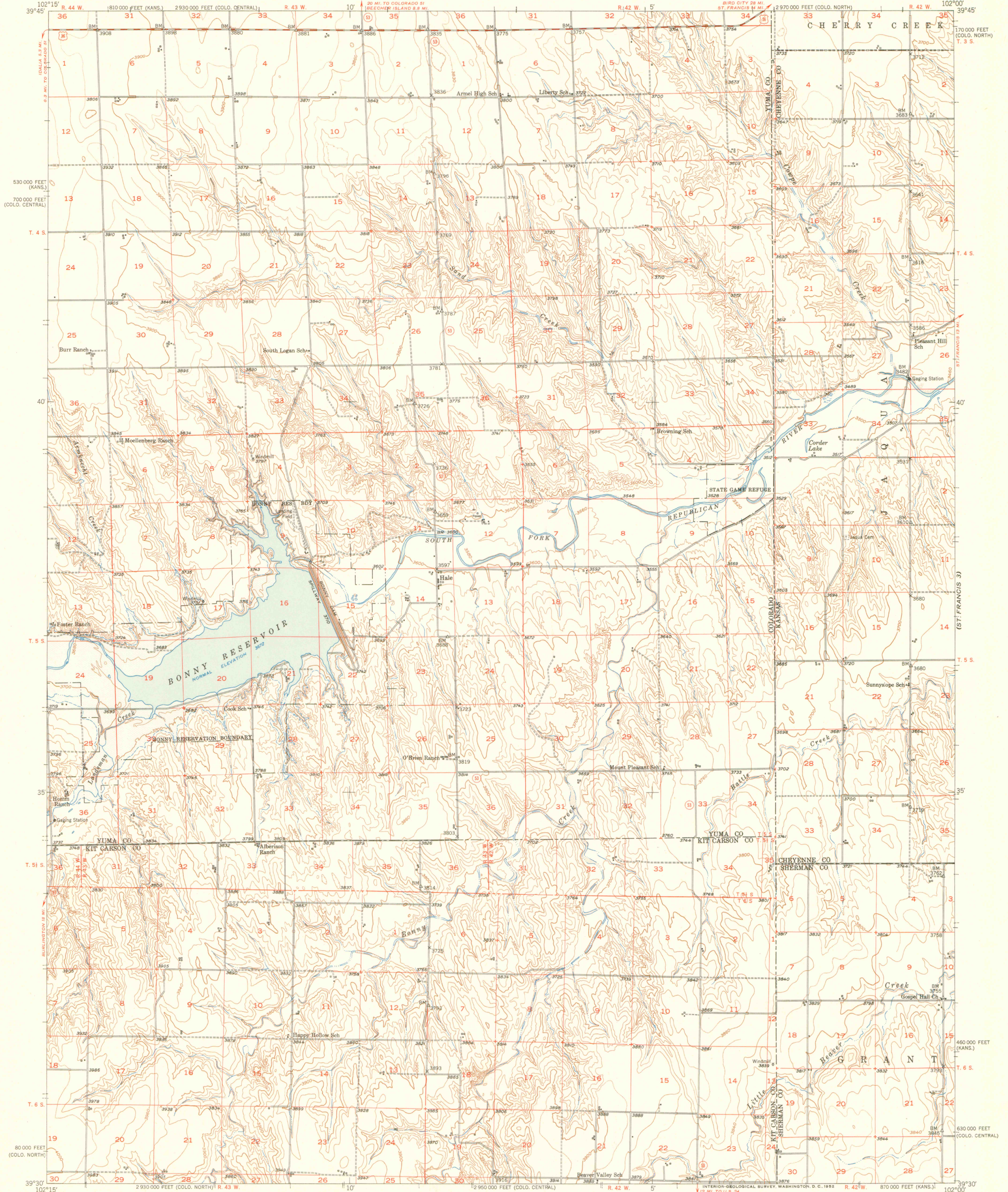


(ST. FRANCIS)




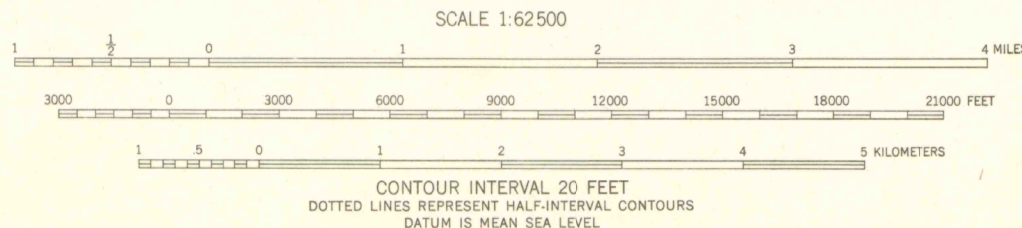
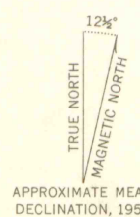
Mapped, edited, and published by the Geological Survey as part of the Department of the Interior program for the development of the Missouri River Basin

Control by USGS and USC&GS

Topography from aerial photographs by multiplex methods and by plane-table surveys 1950. Aerial photographs taken 1950

Polyconic projection, 1927 North American datum 10,000-foot grids based on Colorado coordinate system, north and central zones, and Kansas coordinate system, north zone

Dashed land lines indicate approximate locations



THIS MAP COMPLIES WITH NATIONAL MAP ACCURACY STANDARDS  
FOR SALE BY U. S. GEOLOGICAL SURVEY, FEDERAL CENTER, DENVER, COLORADO OR WASHINGTON 25, D. C.  
AND BY THE STATE GEOLOGICAL SURVEY, LAWRENCE, KANSAS  
A FOLDER DESCRIBING TOPOGRAPHIC MAPS AND SYMBOLS IS AVAILABLE ON REQUEST

DEPT. OF GEOLOGY  
COLO. SCHOOL MINES  
Working Collection

BONNY RESERVOIR, COLO.-KANS.  
N 3930-W 10200/15  
1950

G  
3701  
C222  
s62  
U5

OFFICE COPY