


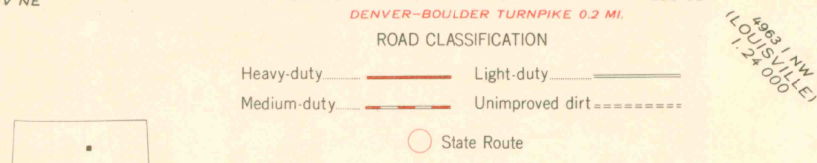
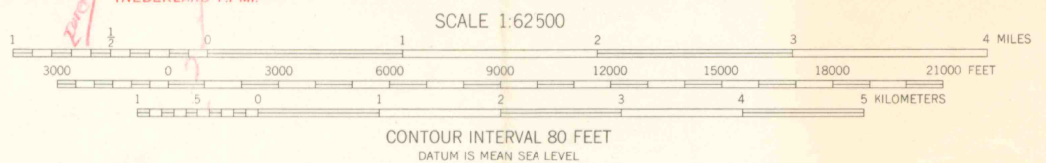
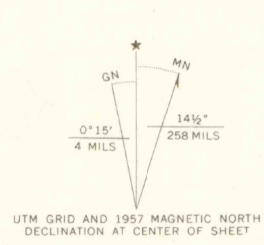
Mapped, edited, and published by the Geological Survey as part of the Department of the Interior program for the development of the Missouri River Basin Control by USGS and USC&GS

Compiled in 1960 from 1:24 000 scale maps of Lyons, Raymond, Gold Hill, and Boulder 7.5 minute quadrangles, surveyed 1957. Topography from aerial photographs by photogrammetric methods. Aerial photographs taken 1953. Field check 1957.

Polyconic projection. 1927 North American datum. 10,000-foot grid based on Colorado coordinate system, north zone. 1000-meter Universal Transverse Mercator grid ticks, zone 13, shown in blue.

Red tint indicates areas in which only landmark buildings are shown.

Dashed land lines indicate approximate locations.



FOR SALE BY U.S. GEOLOGICAL SURVEY, DENVER 25, COLORADO OR WASHINGTON 25, D. C.
A FOLDER DESCRIBING TOPOGRAPHIC MAPS AND SYMBOLS IS AVAILABLE ON REQUEST

BOULDER, COLO.
N4000-W10515/15
1957

LIBRARY USE ONLY

AMS 4964 III-SERIES V777